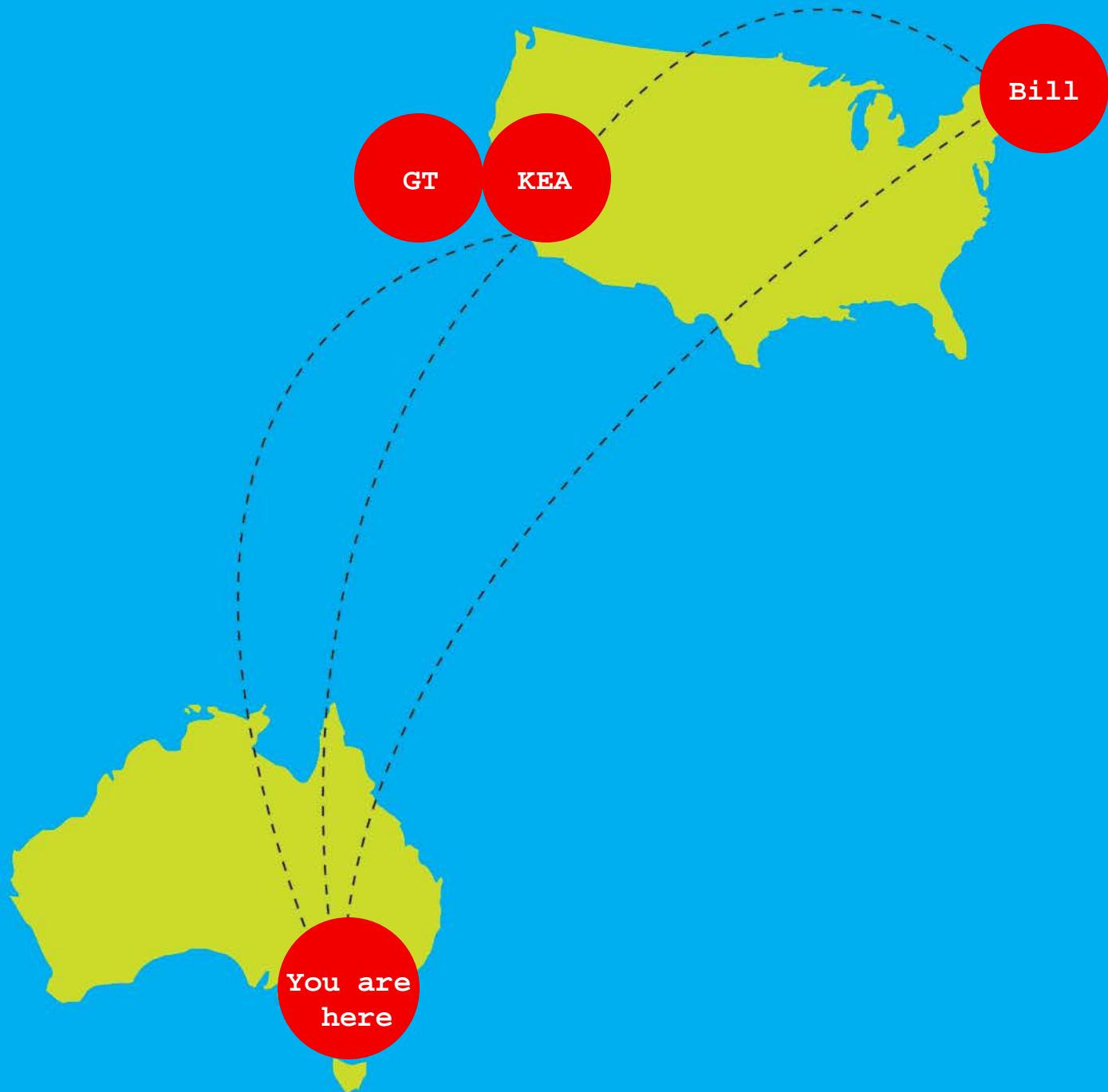


KoningEizenberg with William J Mitchell and Gehry Technologies



GT

KEA

Bill

You are
here

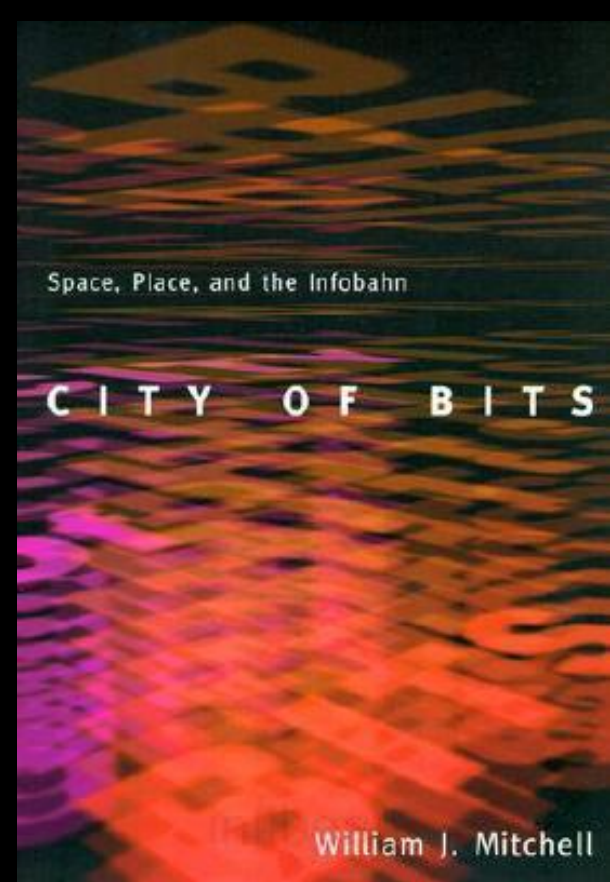
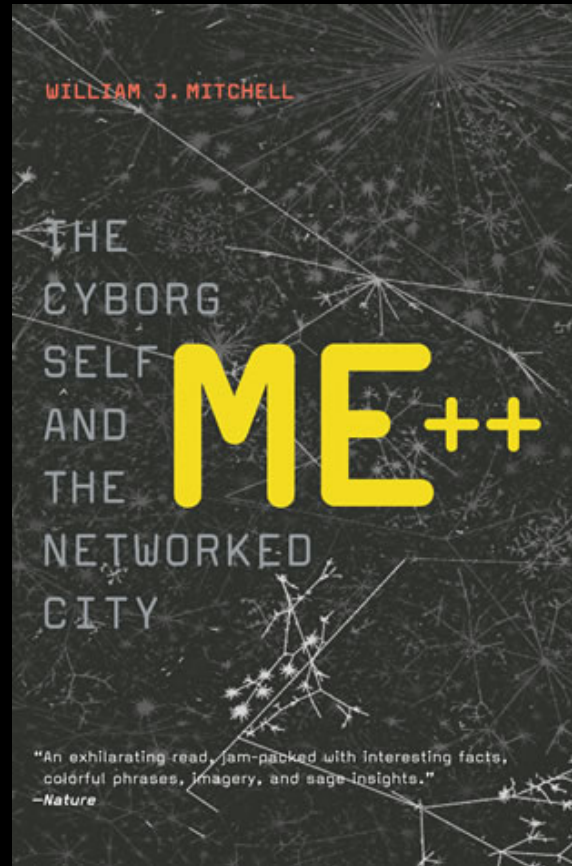


CREATING @ MIT



bill

Design lab at M.I.T.



impact of digital technology on culture and the built environment





IMAGINING MIT

Designing a Campus for the Twenty-First Century

William J. Mitchell

Afterword by Charles M. Vest





GUEST MIT
INNING
BALL STRIKE OUT H-1

MOVING SERVICE
INC.



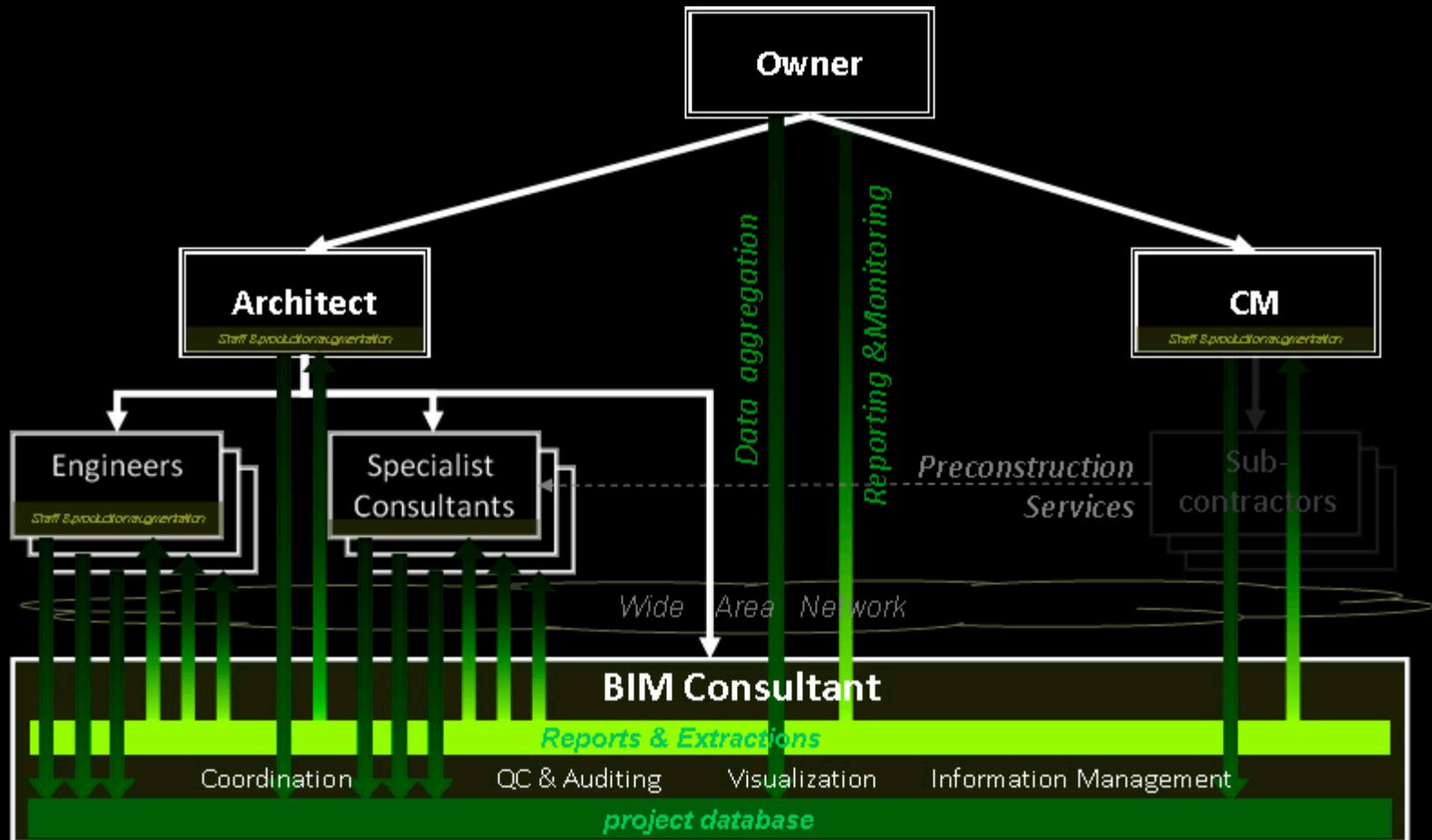


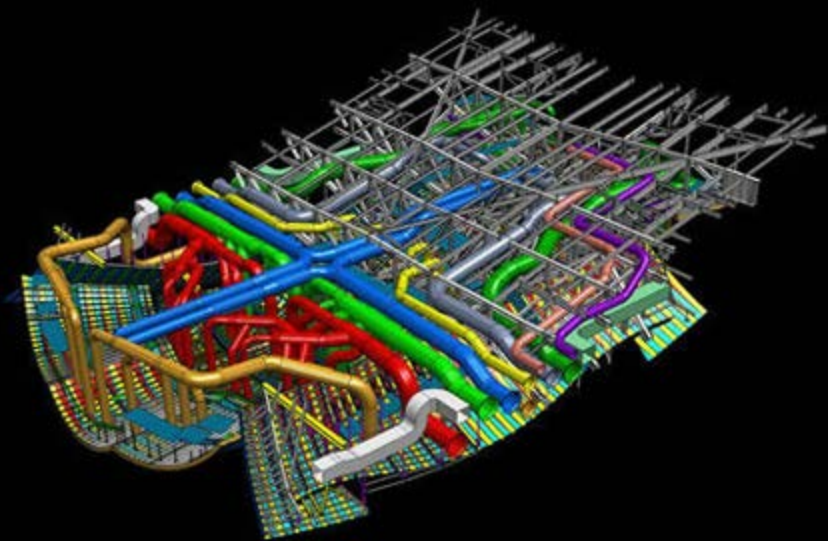
A man in a light-colored, vertically striped button-down shirt and dark trousers is sitting at a wooden desk in a computer lab. His face is obscured by a large red circle with the name "dennis" written in white lowercase letters. On the desk in front of him is a laptop displaying a grid of small images, a mouse, a water bottle, and a telephone. To his right, a large projection screen displays a grid of larger images. In the background, there are several computer monitors on another desk and a tall cabinet.


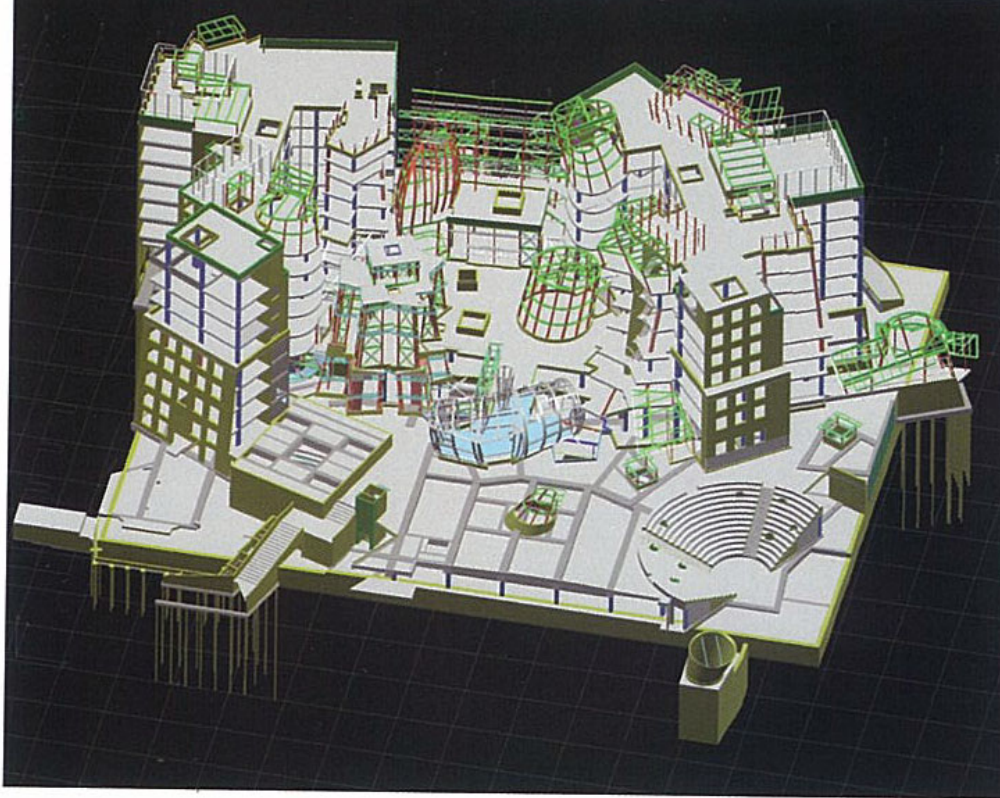
dennis

Gehry Technologies

Building Information Model information flow







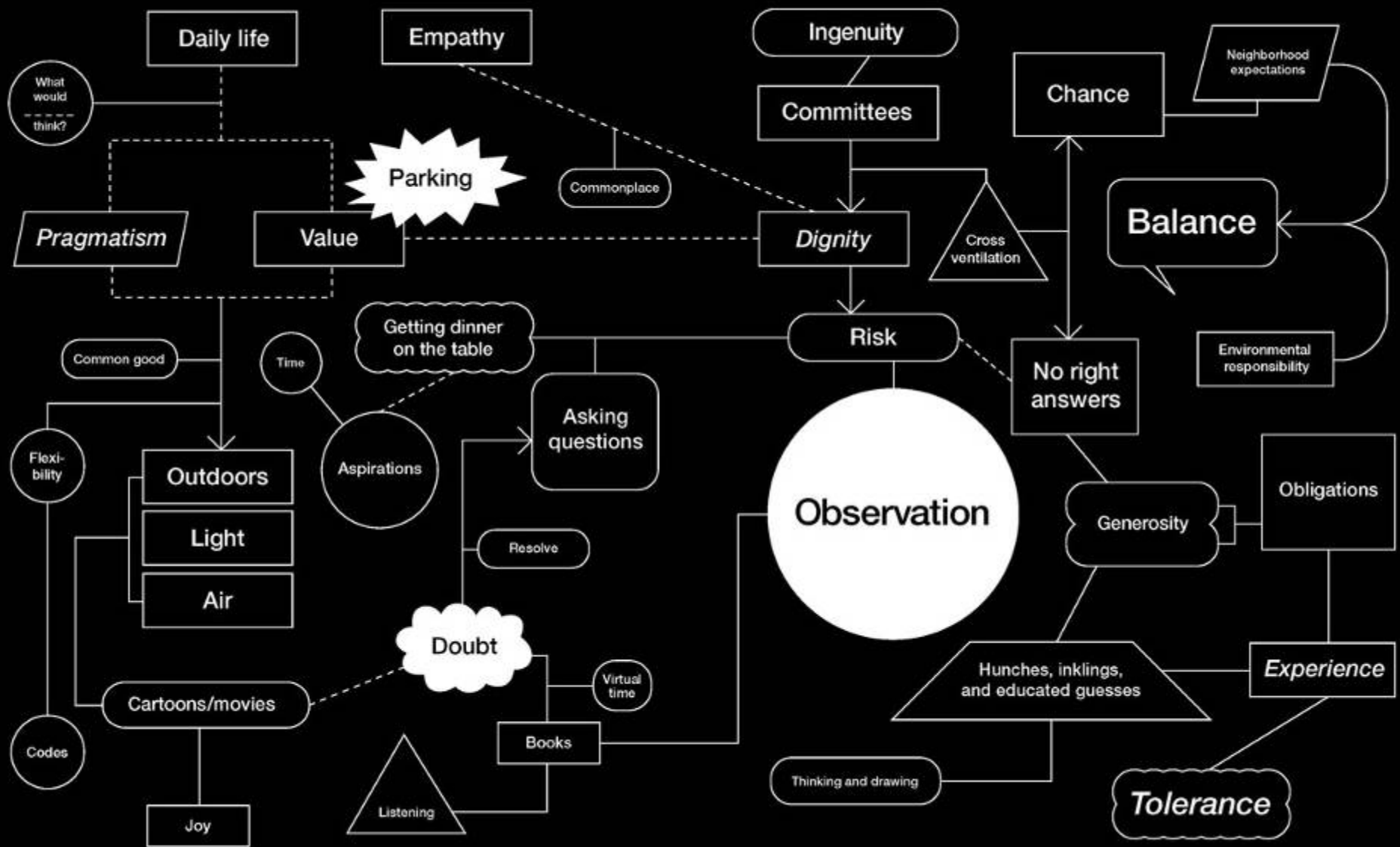


KoningEizenberg

julie

hank

nathan



r e l a t i o n
s h i p s

r o o m


400 sq ft plus 2 car garage
in remodeled 4500sq ft single family house
Hollywood Hills, Los Angeles

Met home garage : showhome installation
2007

A photograph of a cluttered storage room or garage. The space is filled with various items, including boxes, a cooler, a ladder, and a printer. The word "stuff" is overlaid in the center of the image. The room appears to be a storage area for miscellaneous items. The lighting is somewhat dim, and the overall tone is a warm, slightly sepia color. The word "stuff" is written in a simple, white, lowercase font, centered horizontally and vertically over the image. The background shows shelves with boxes, some labeled "Gold Digger" and "blum". A large brown cooler is in the middle ground, and a white printer is in the foreground. A wooden ladder is leaning against the right side of the frame. The floor is covered with various items, including a white bag and some tools.

stuff

improvisation







Front door


Theater




















b uilding

Huntington Hartford Museum

Built circa 1964

Architect: Edward Durrell Stone

57,000sq ft plus, vacant since early 90's

2 Columbus Circle

New York City

makeover: invited competition 2002

american craft museum..no.. make that

museum of arts and design





Biography

NYC

POLICE

Columbia Circle







lofts


restaurant


studios and offices

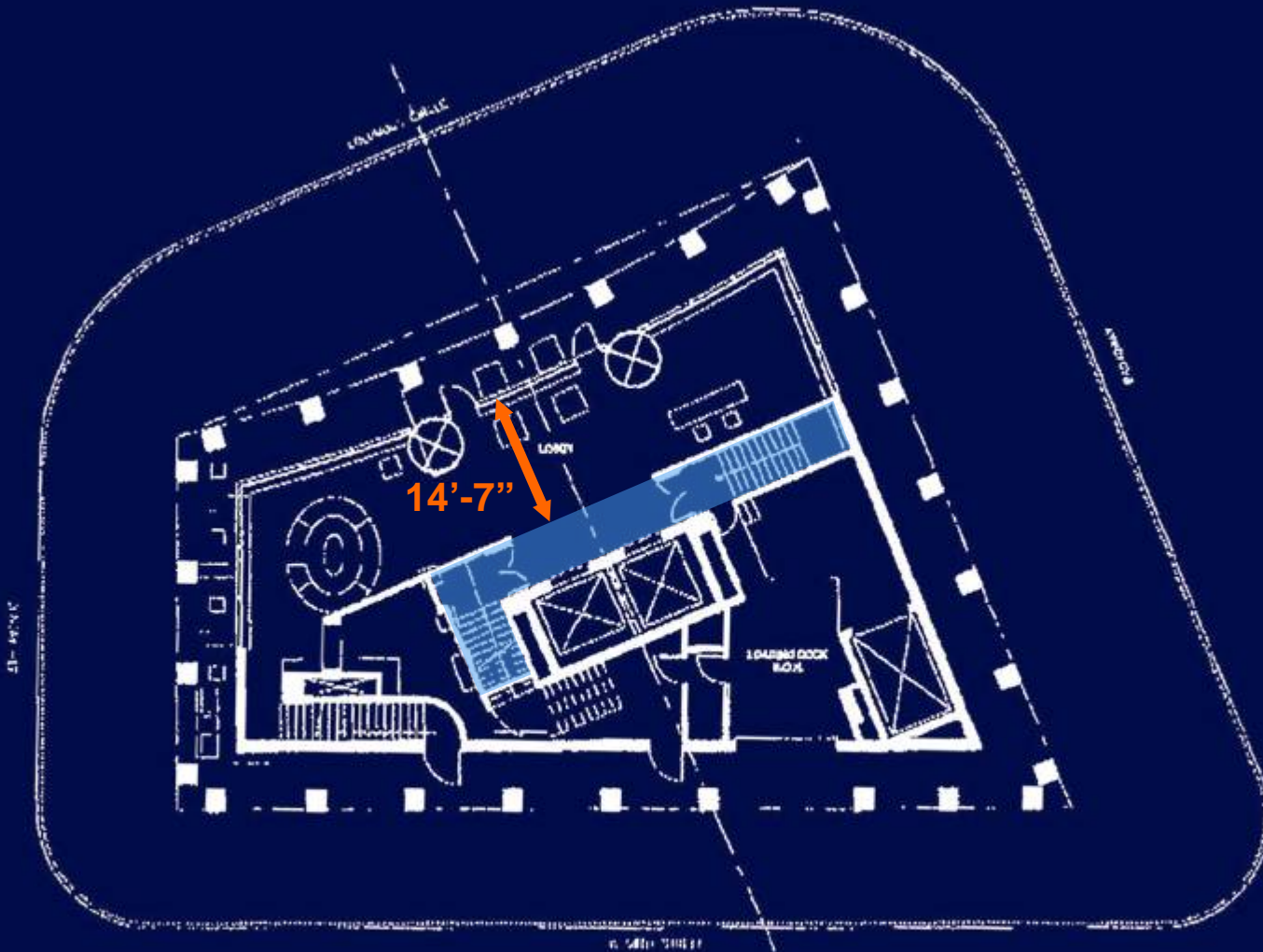
galleries

lobby

theater







Existing Condition – Floor Plans

FIRST FLOOR PLAN

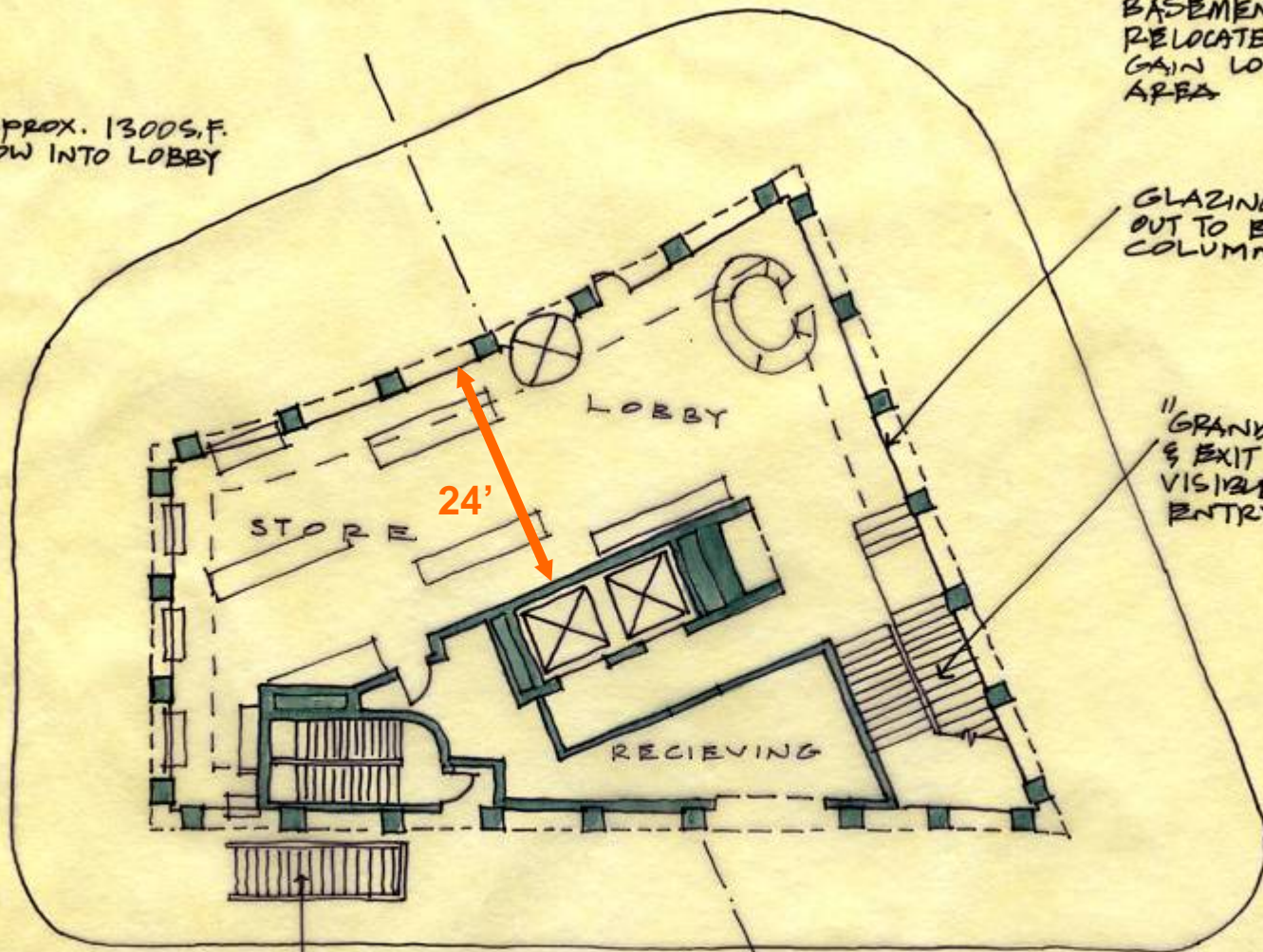


STORE APPROX. 1300 S.F.
CAN FLOW INTO LOBBY

BASEMENT STAIRS
RELOCATED TO
GAIN LOBBY/STORE
AREA

GLAZING MOVED
OUT TO BACK OF
COLUMNS

"GRAND STAIR"
& EXIT STAIR
VISIBLE FROM
ENTRY



24'

STORE

LOBBY


RECEIVING

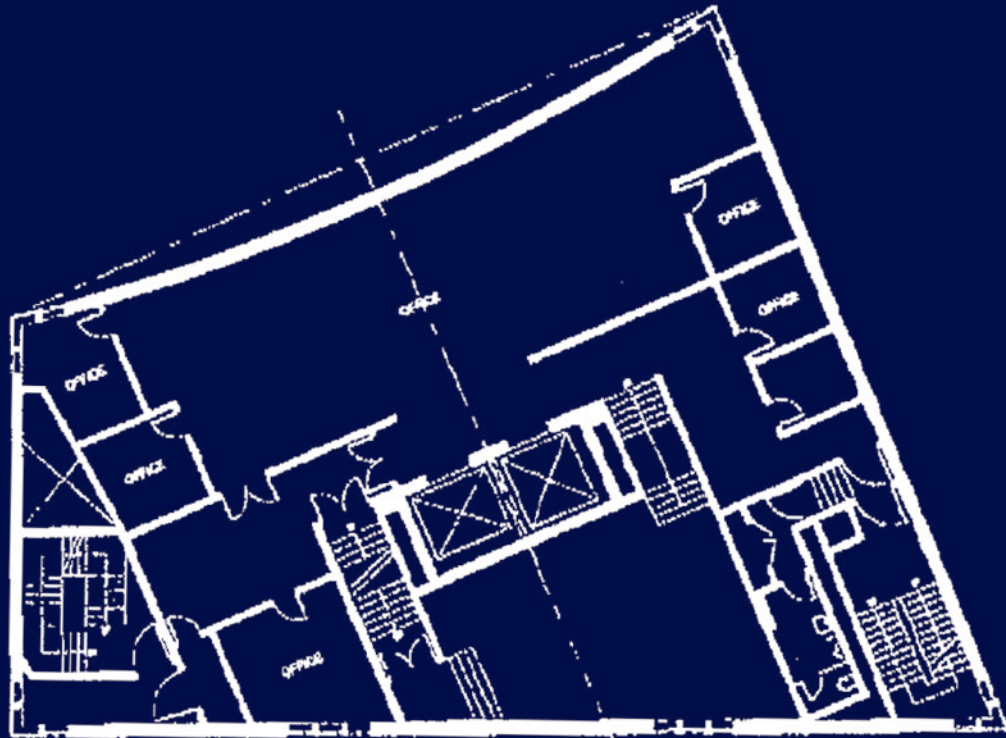
SUBWAY STAIR

STORE DISPLAY VISIBLE
FROM SUBWAY EXIT

FLOOR AREA GAINED 850 S.F.

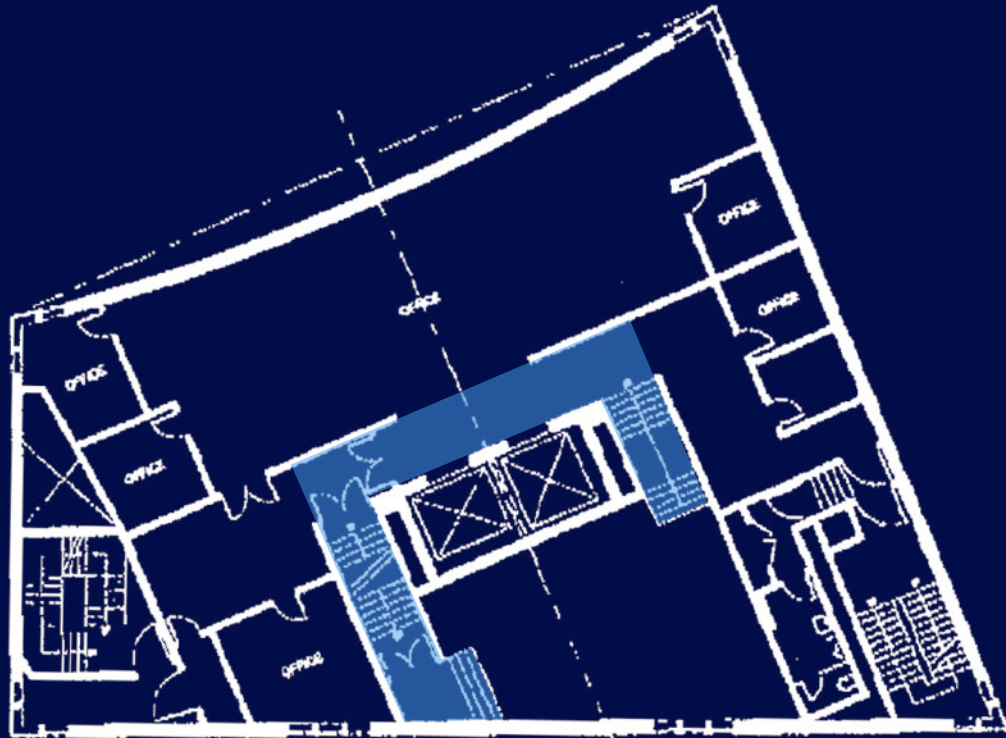
1F





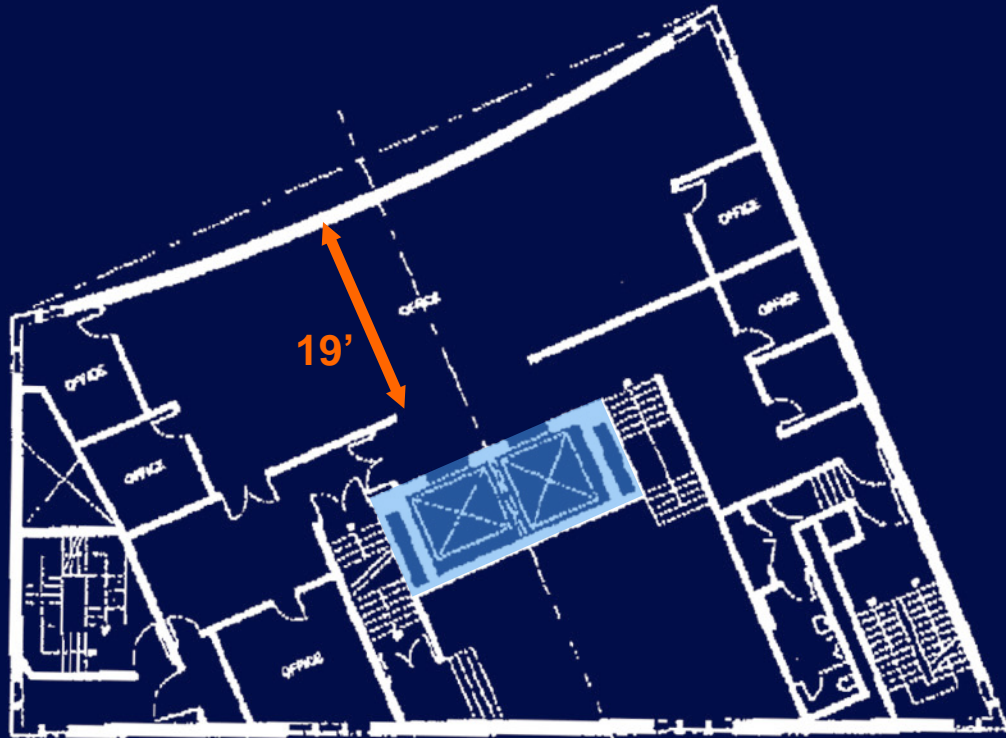
FIFTH FLOOR PLAN





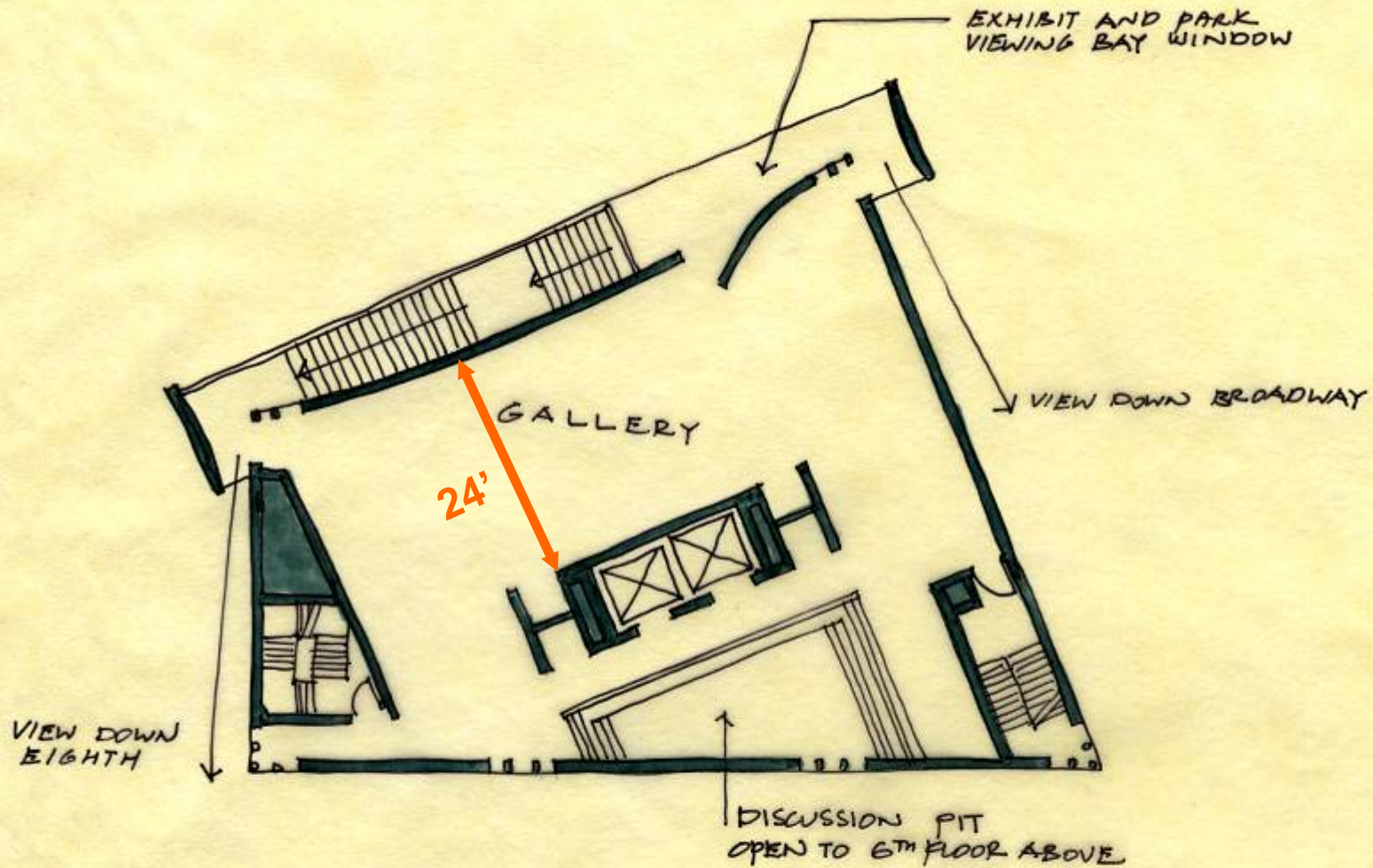
FIFTH FLOOR PLAN





FIFTH FLOOR PLAN



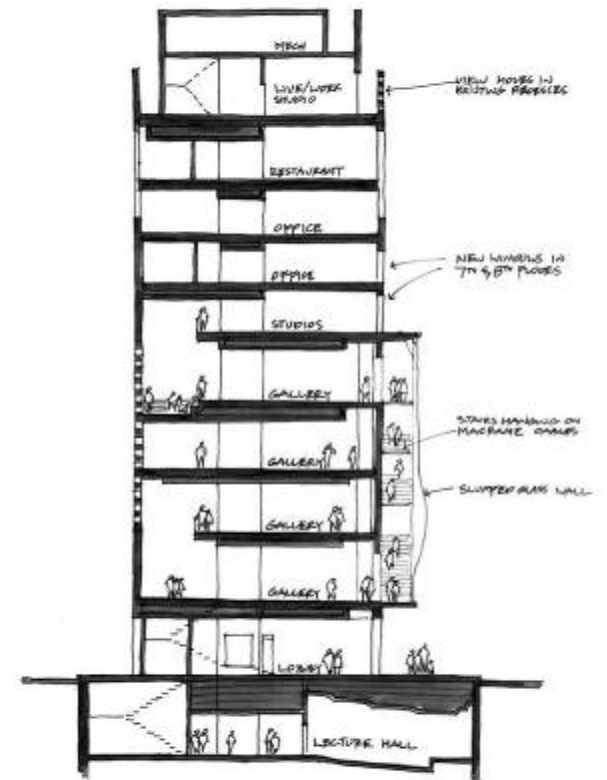



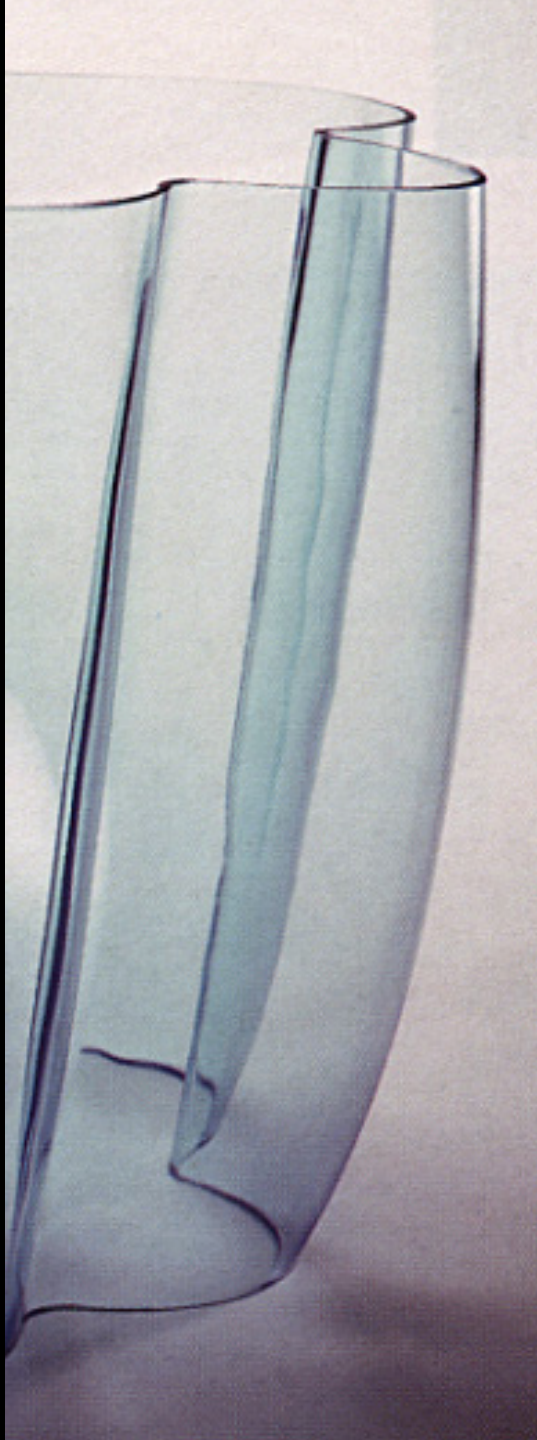
FLOOR AREA GAINED 440S.F













lofts


restaurant

studios and offices

galleries


lobby

theater
















Biography

NYC

POLICE

Columbia Circle

American Craft Museum







Post office (1890's): 23,000sq ft.

Occupied by the Museum since 1983


Planetarium (1939): 47,000 sq ft

Abandoned since 1990

North Side, Pittsburgh

neighbor hood

Children's Museum of Pittsburgh: Expand the
Museum and initiate neighborhood improvement.
invited competition, completed 2004





museum

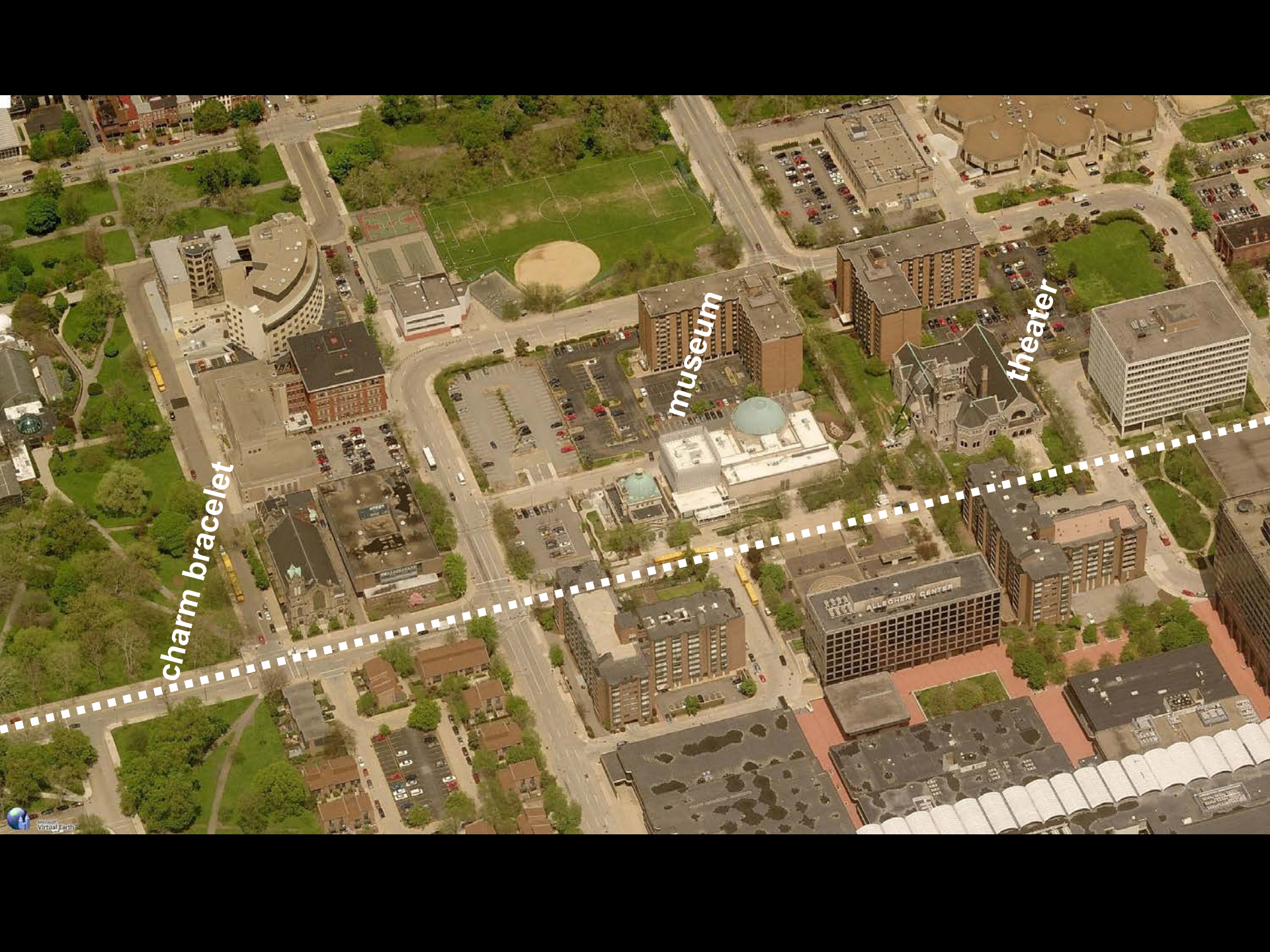
ALLEGHENY CENTER



museum

theater

ALLEGHENY CENTER

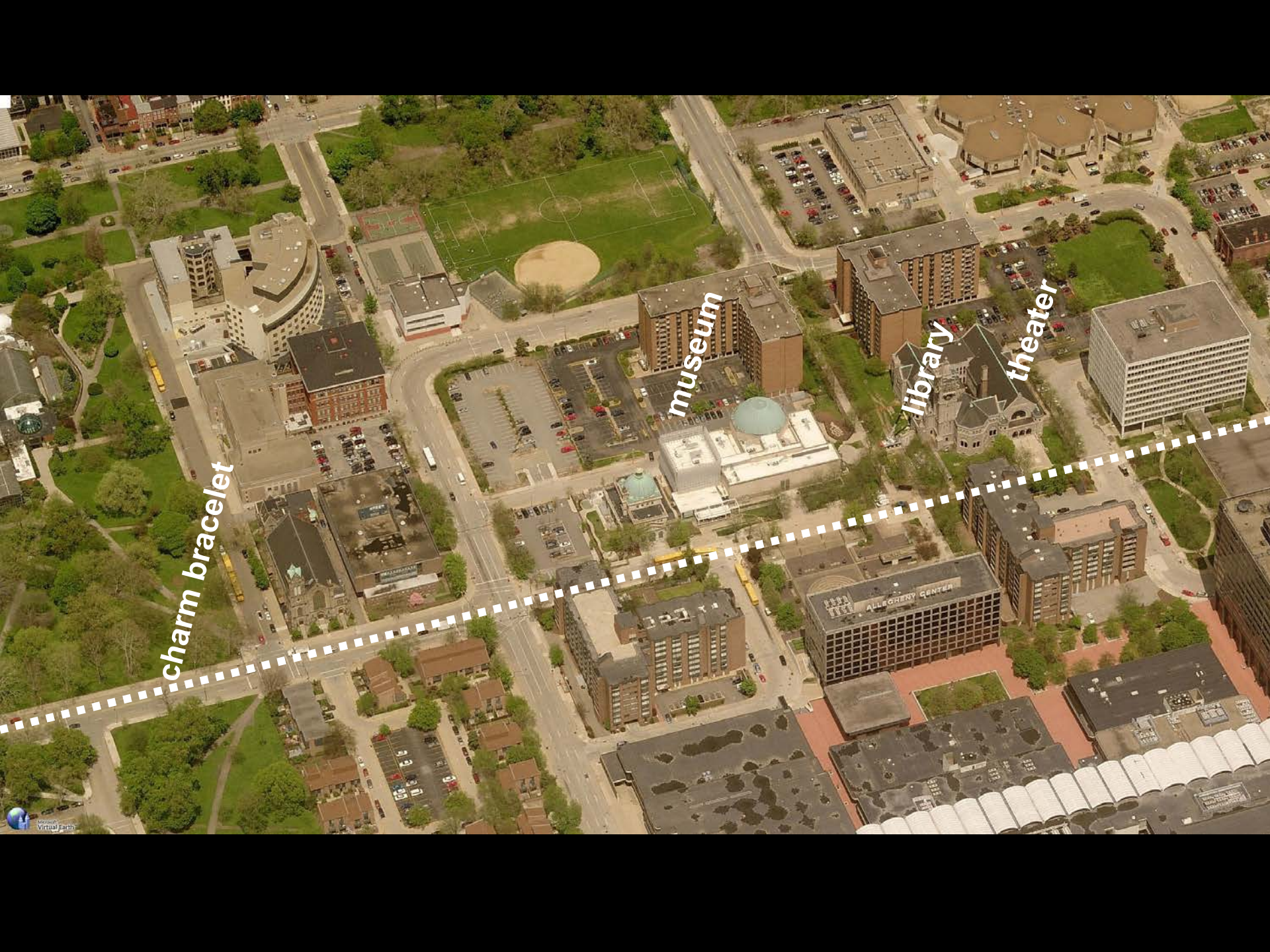


charm bracelet

museum

theater

ALLEGHENY CENTER



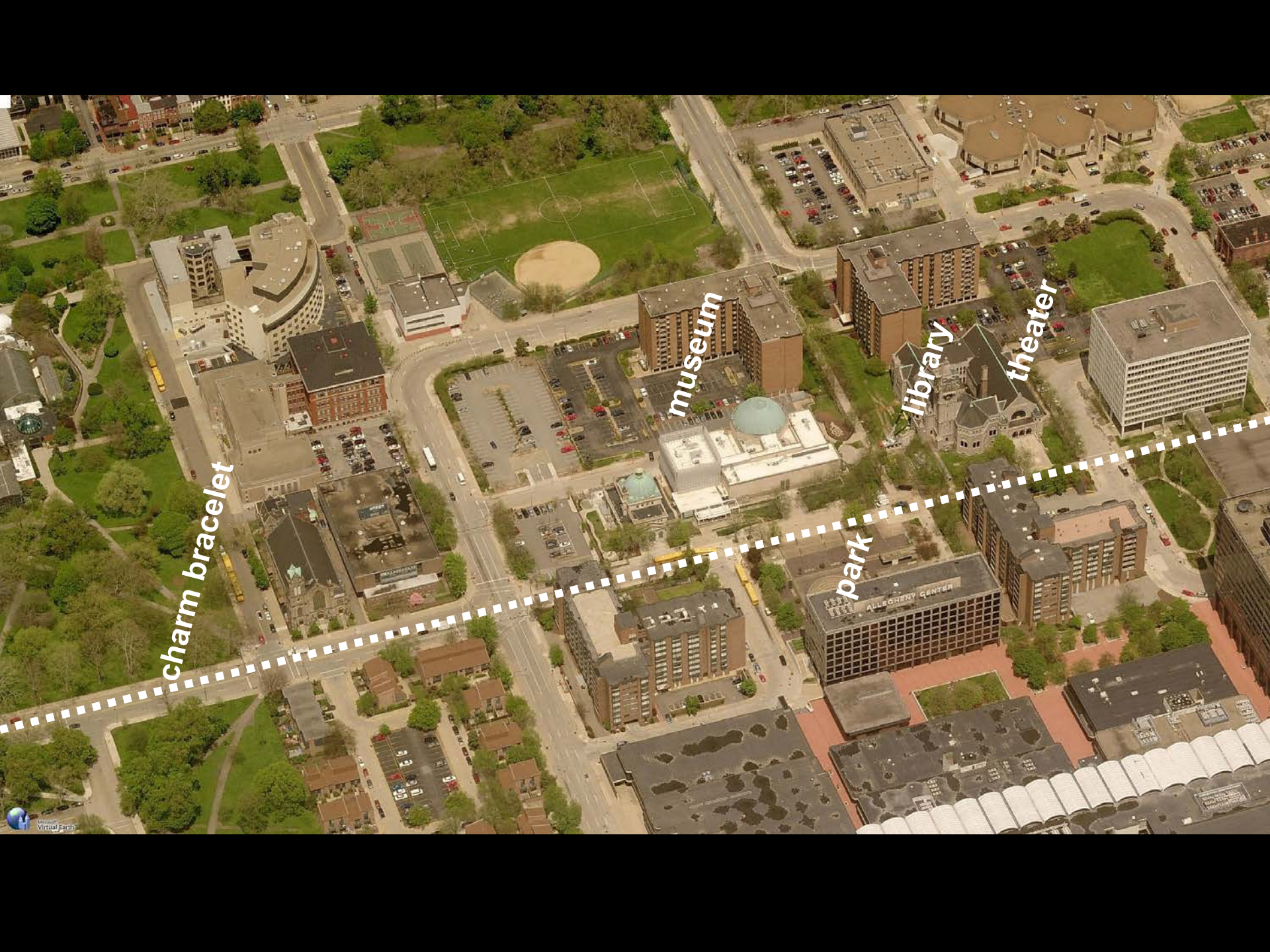
charm bracelet

museum

library

theater

ALLEGHENY CENTER



charm bracelet

museum

park

library

theater

ALLEGHENY CENTER



**There is an old Chinese proverb that says
parents must give their children two things,
roots and wings.**

I have the roots.

Now I want the wings.











330




331



THIS IS IT.

4



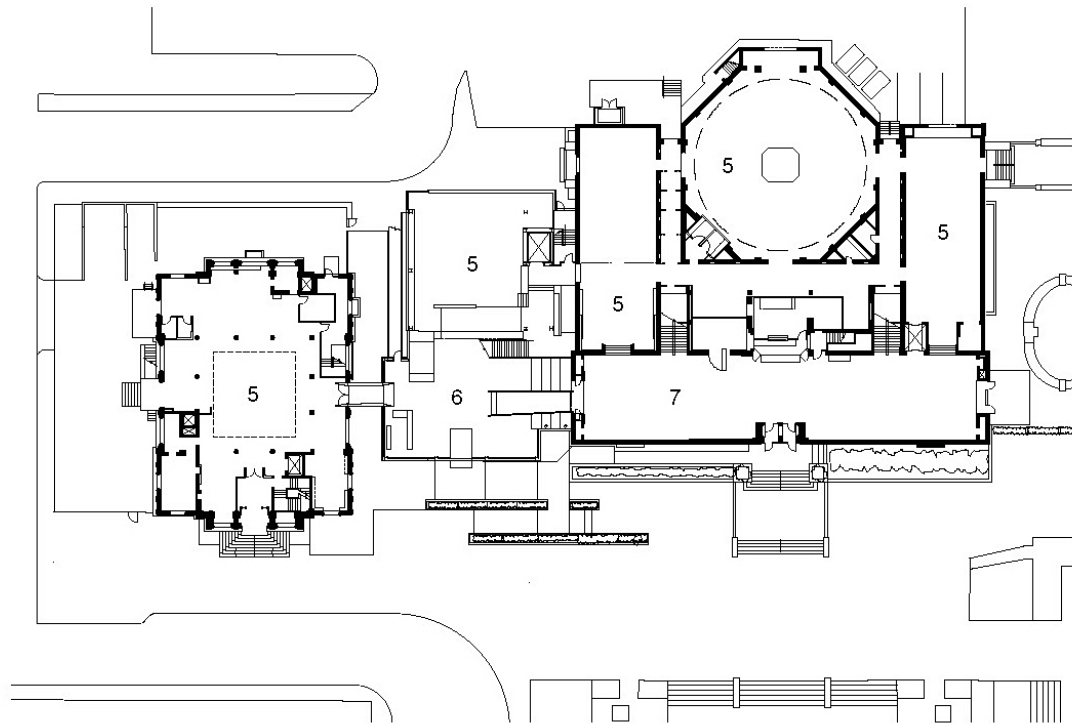
GLASS "TUNNEL CONNECTION"

- CAN EXTERIOR STEEL FRAME
BE EXPOSED UN-FIREROOFED?
ONLY SUPPORTS ENTRY CANOPY

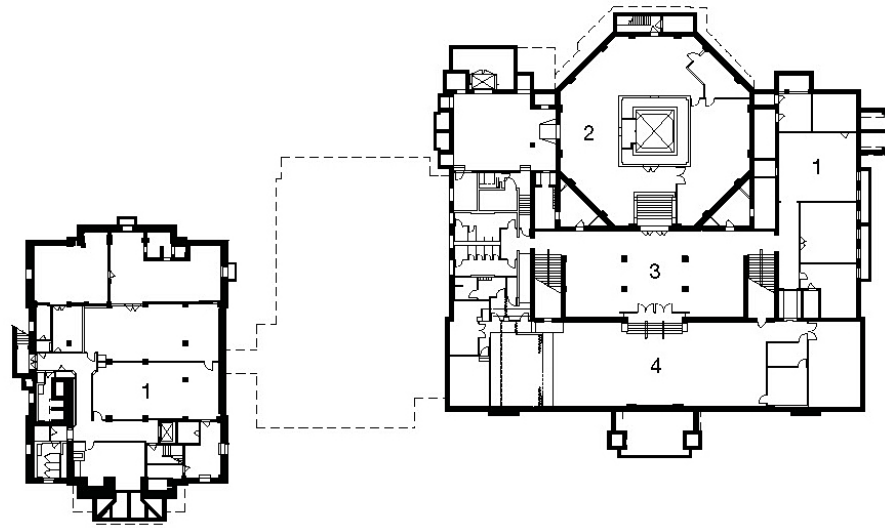
FRONT ELEVATION
1/2" = 16' KRA 12.16.02.

A2/A3.1





First Floor



Basement


- 1 Classrooms
- 2 Workshop/storage
- 3 Orientation
- 4 Theater
- 5 Exhibit
- 6 Entry/verandah
- 7 Lounge/cafe/teria



CHILDREN'S MUSEUM

children's museum

M-P



















**It's a
great big
playground
in here.**

Thorne Griffith, 9 1/2







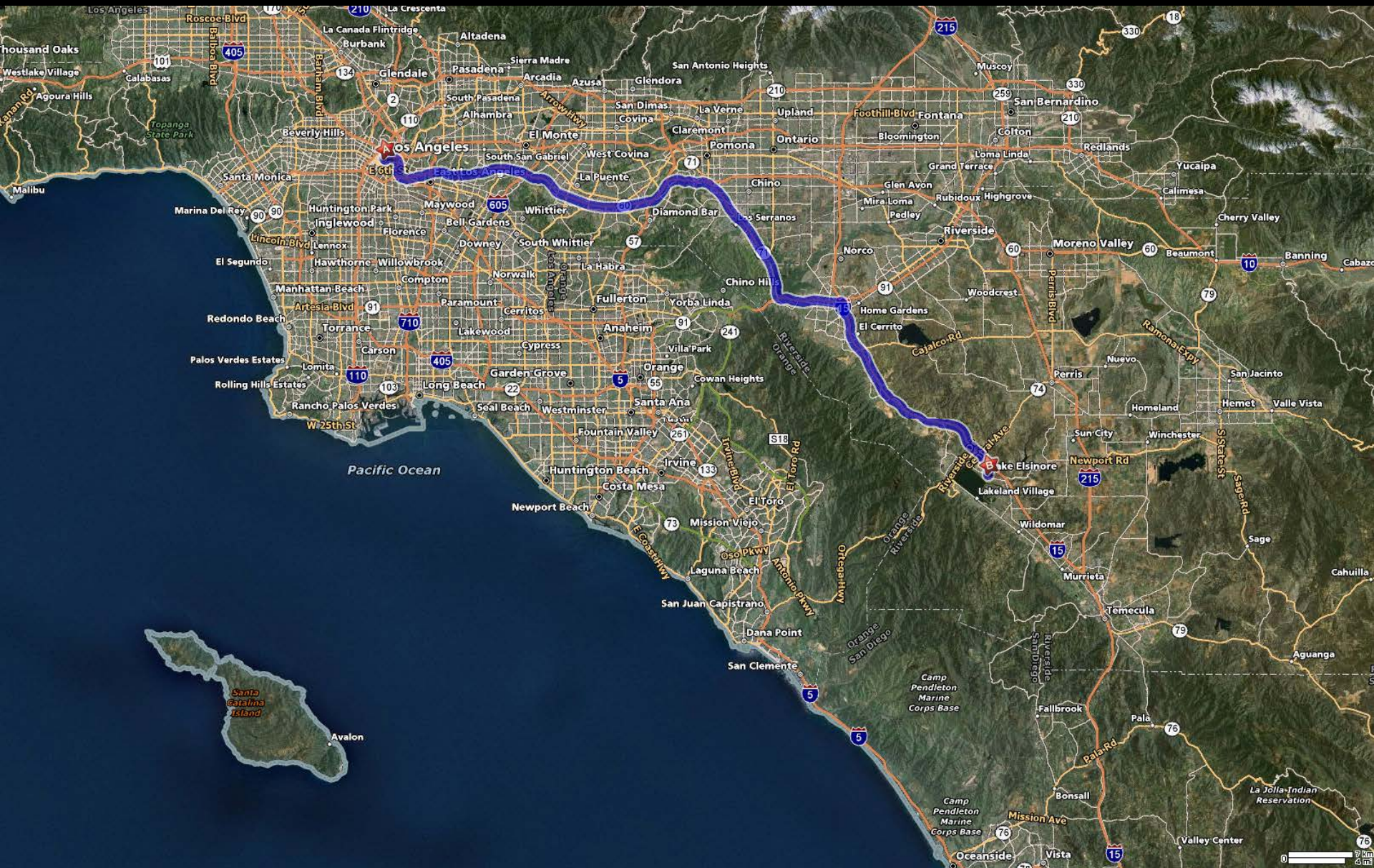
Lake Elsinore
Riverside County, California
Population 49,807
Incorporated 1888
Land:33 sq mi, Water :5 sq mi

to wn

Lake Elsinore Civic Center

A 100,000+ sq ft program to propel economic development through enhanced identity, provision of new business opportunities, new community resources and community open space.

Competition 2007

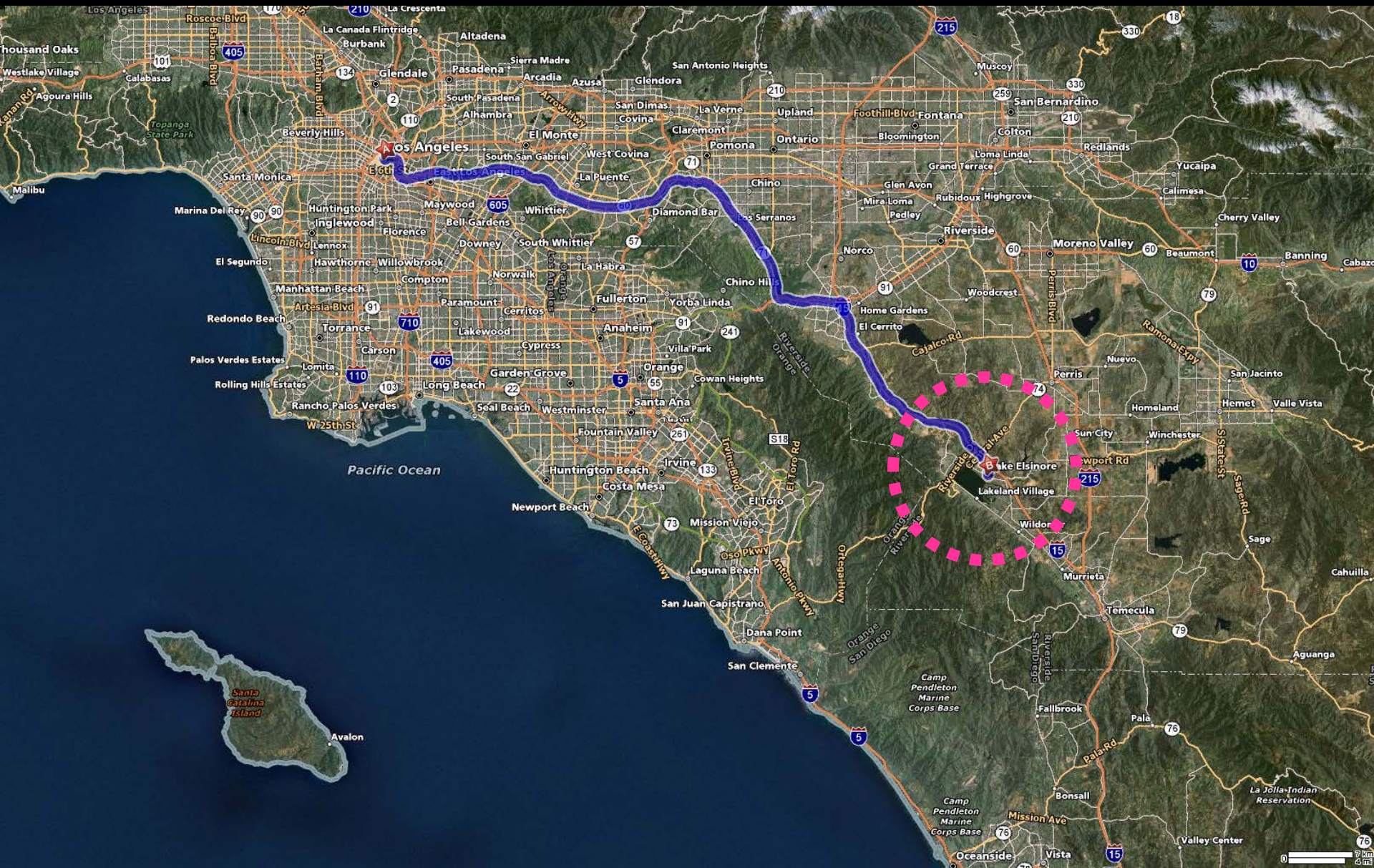


Pacific Ocean

Santa Catalina Island

Avalon

0 7 km 4 mi



Pacific Ocean

Santa Catalina Island

0 7 km 4 mi



100,000 sq foot civic center

city hall.....51,000sq ft

post office/govt offices 14,500sq ft

Public library..... 25,000sq ft

Business incubator..... 10,000sq ft

Open program by entrant.. ?

Parking.....161 spaces

Open space

07

THE STATE OF OUR CITY

IN THE DRIVER'S SEAT





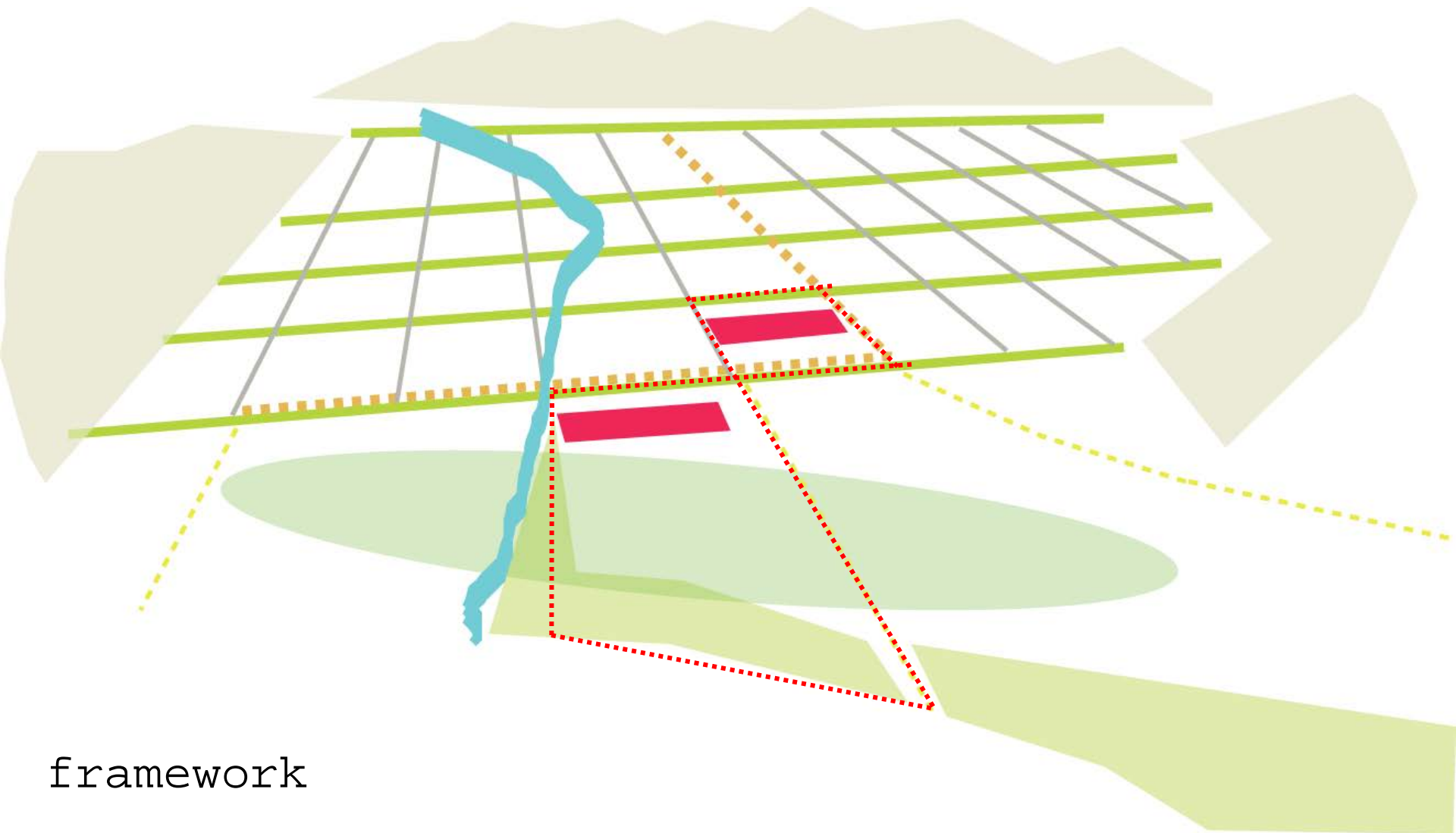


W Lakeshore Dr

Short St

W Limited St

S 1st St



framework



WATERSHED

W Lakeshore Dr

setting

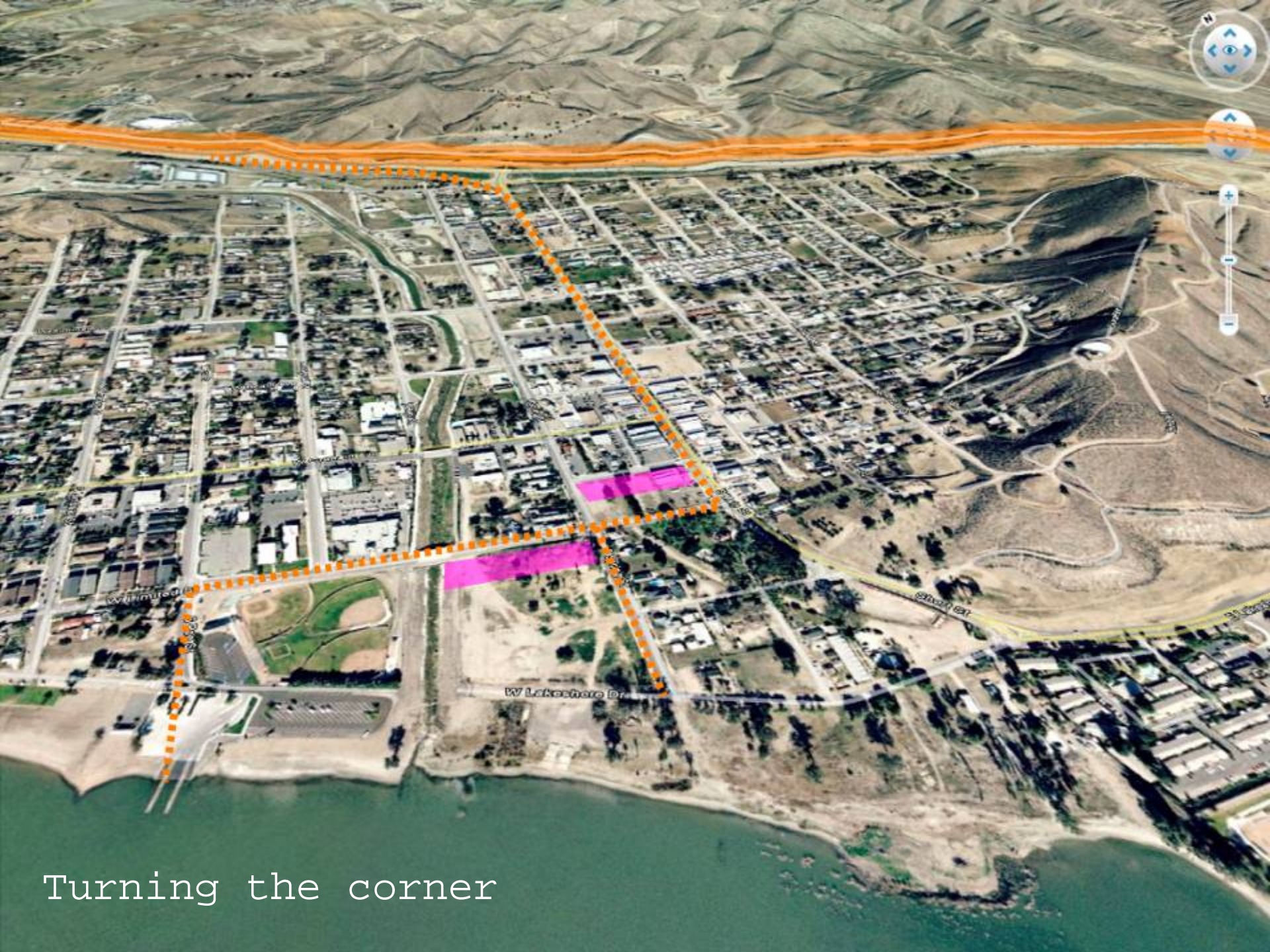
highway 15

main street

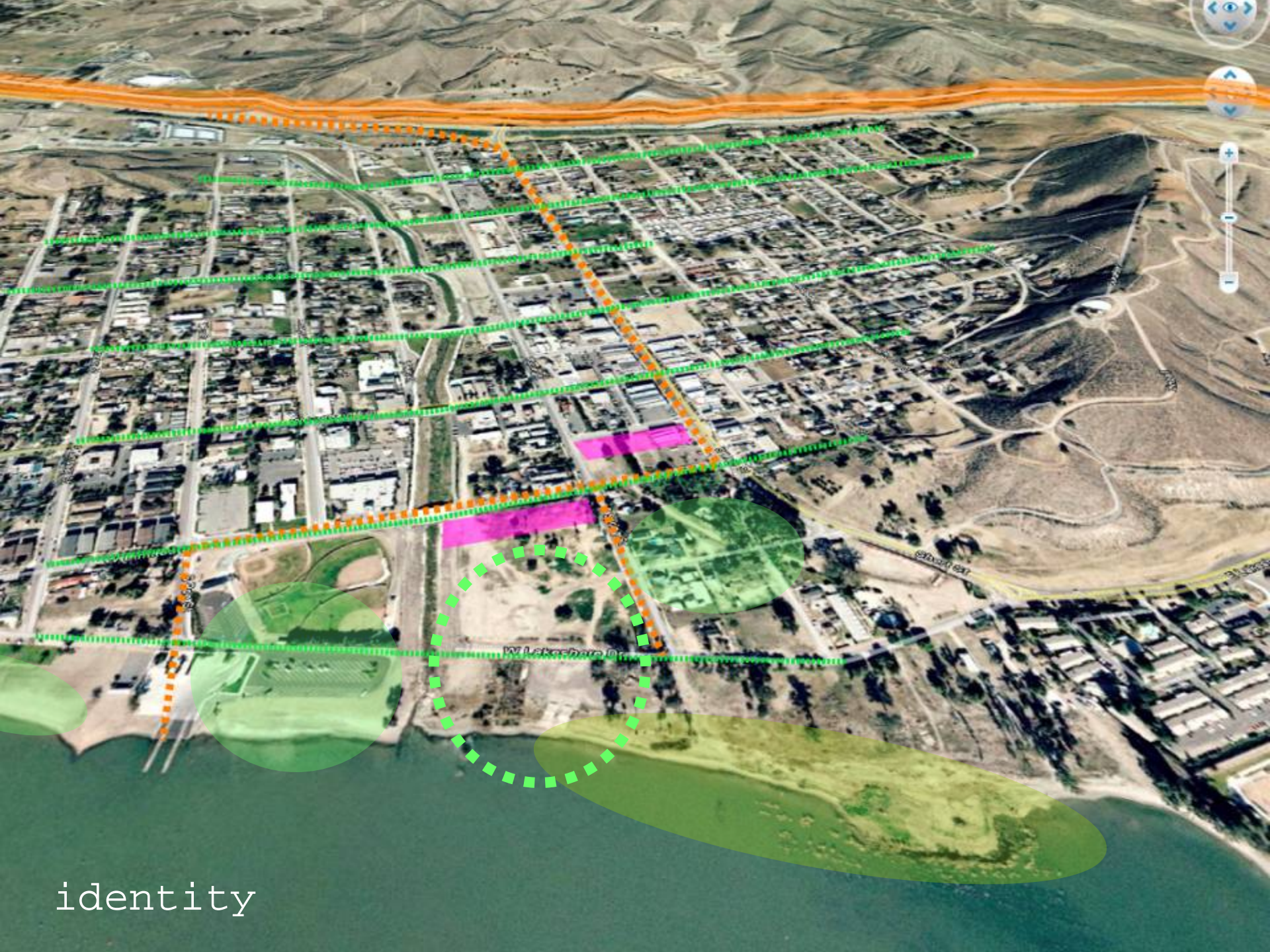
W Lakeshore Dr

connections

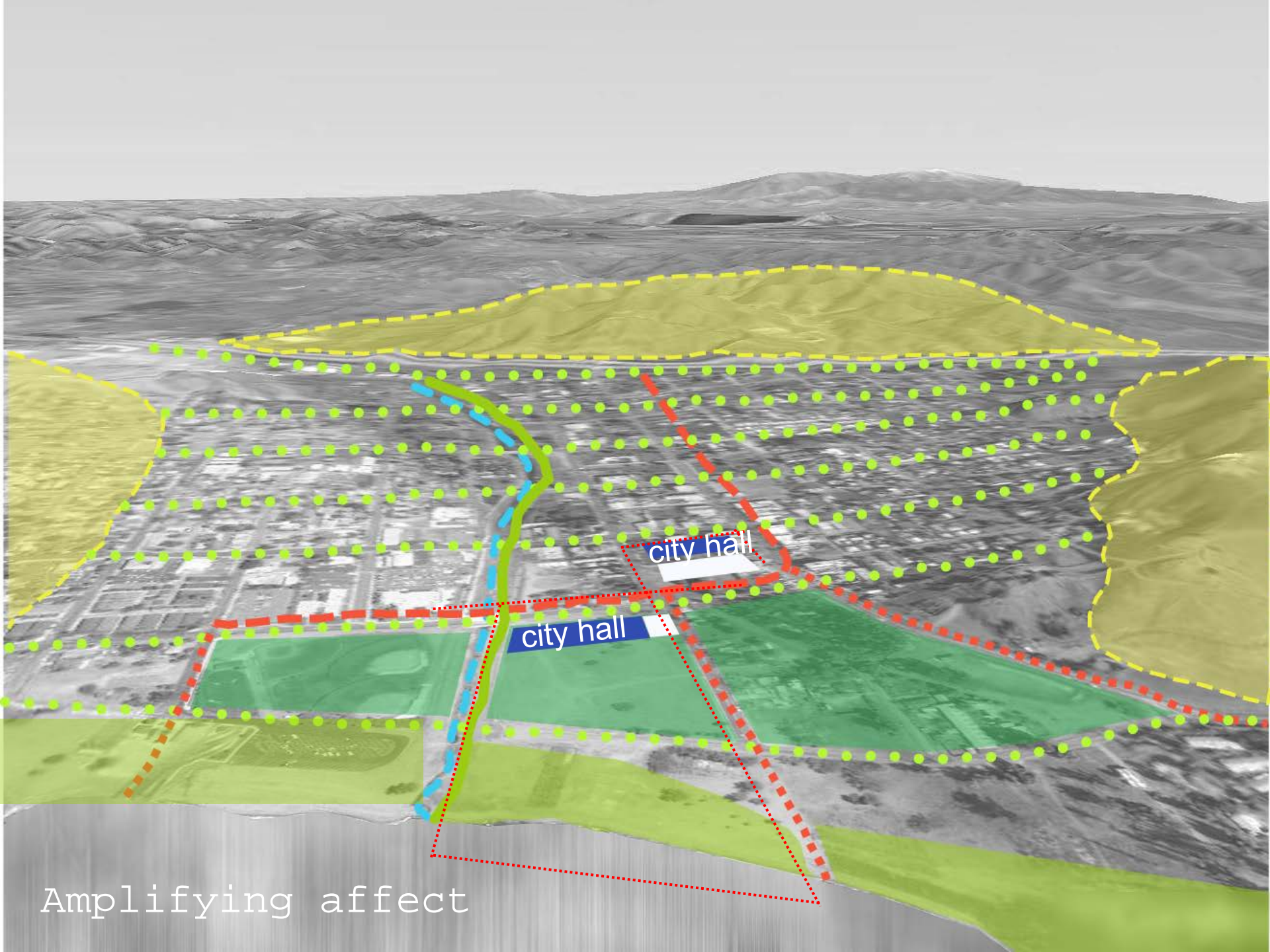




Turning the corner



identity



city hall

city hall

Amplifying affect



Main street businesses

city hall

city hall

bungalows

eco center

pool

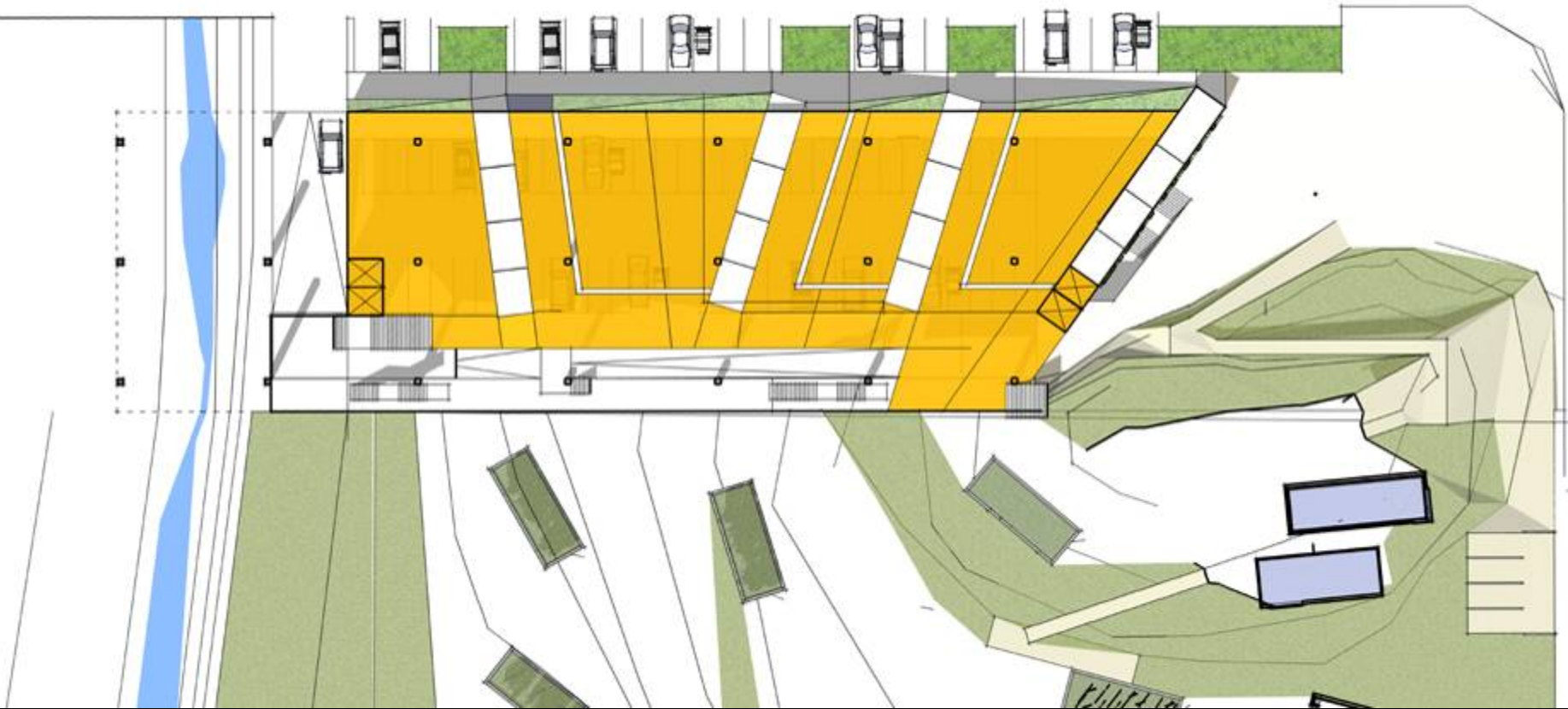
library

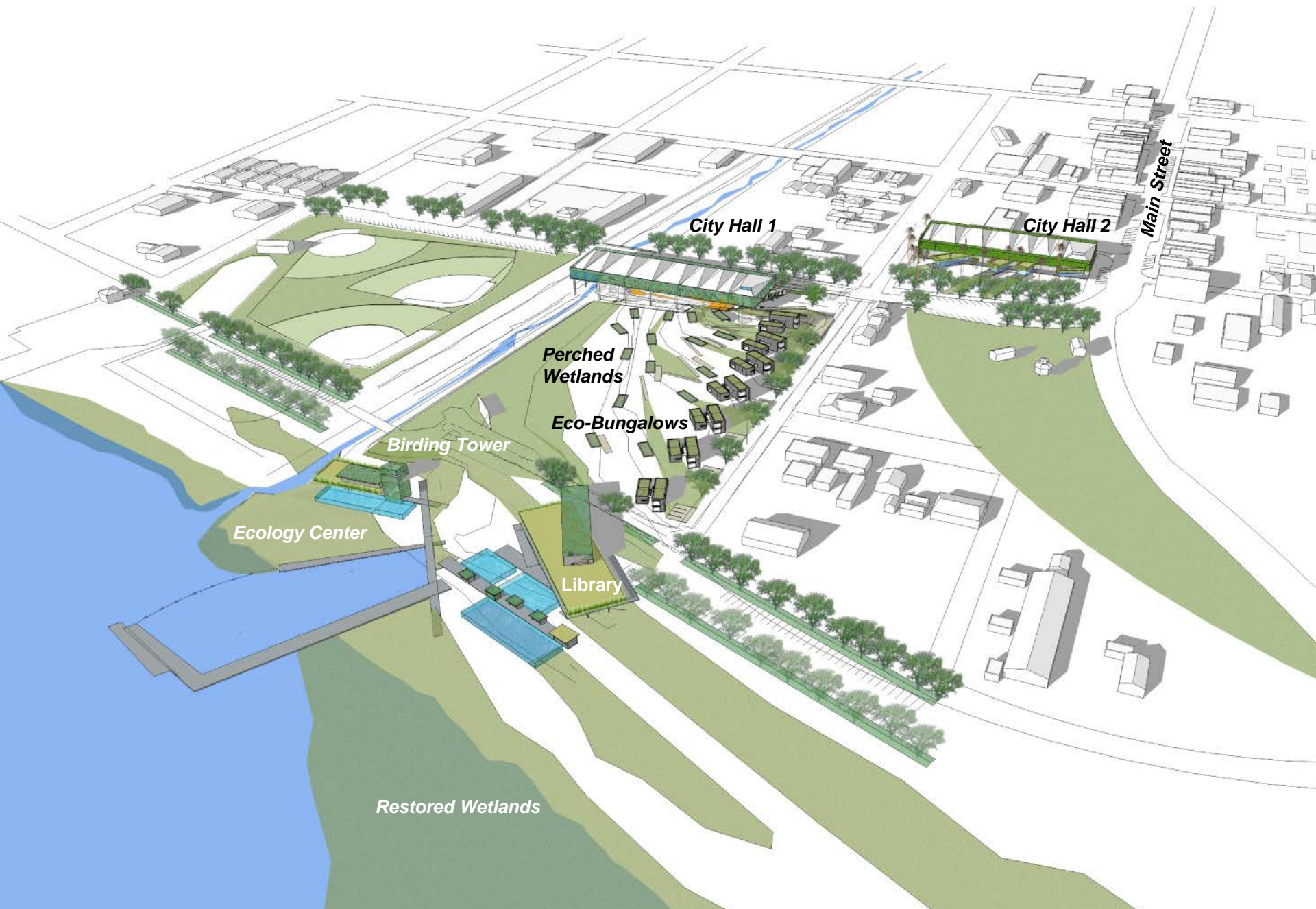
jetty-safe harbor











City Hall 1

City Hall 2

Main Street

Perched Wetlands


Eco-Bungalows

Birding Tower

Ecology Center

Library

Restored Wetlands















off center and online

Uneternal Rome exhibit - Venice Biennale 2008
1 of 12 visions for the suburbs around Rome



Rome, Italy

Established in 753BC

Population: 2,705,603

Area: 496.1 sq miles

C

i

t

y




ROMAN

Holiday

COPYRIGHT 1954 BY PARAMOUNT PICTURES CORPORATION





Eternal City

MAP OF THE CITY OF ROME
AS SHE APPEARS TO THE EYE
IN THE YEAR 1850
PUBLISHED BY J. B. WHITTAKER
LONDON

1748

NUOVA PIANTA
DI
ROMA
DATA IN LUCE
DA
GIAMBATTISTA NOLLI
L'ANNO
M DCC XLVIII




Art Lib.
NA
9204
R7R64
1979

Roma interrotta

Piero Sartogo
Costantino Dardi
Antoine Grumbach
James Stirling
Paolo Portoghesi
Romaldo Giurgola
Robert Venturi
Colin Rowe
Michael Graves
Leon Krier
Aldo Rossi
Robert Krier

1978

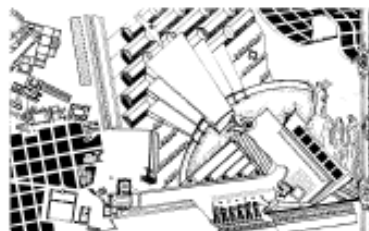
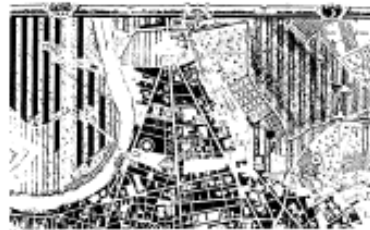
Giulio Carlo Argan
Christian Norberg-Schulz
Incontri Internazionali d'Arte
officina edizioni




SARTO
STIRLING
VENTURI
R. KRIER

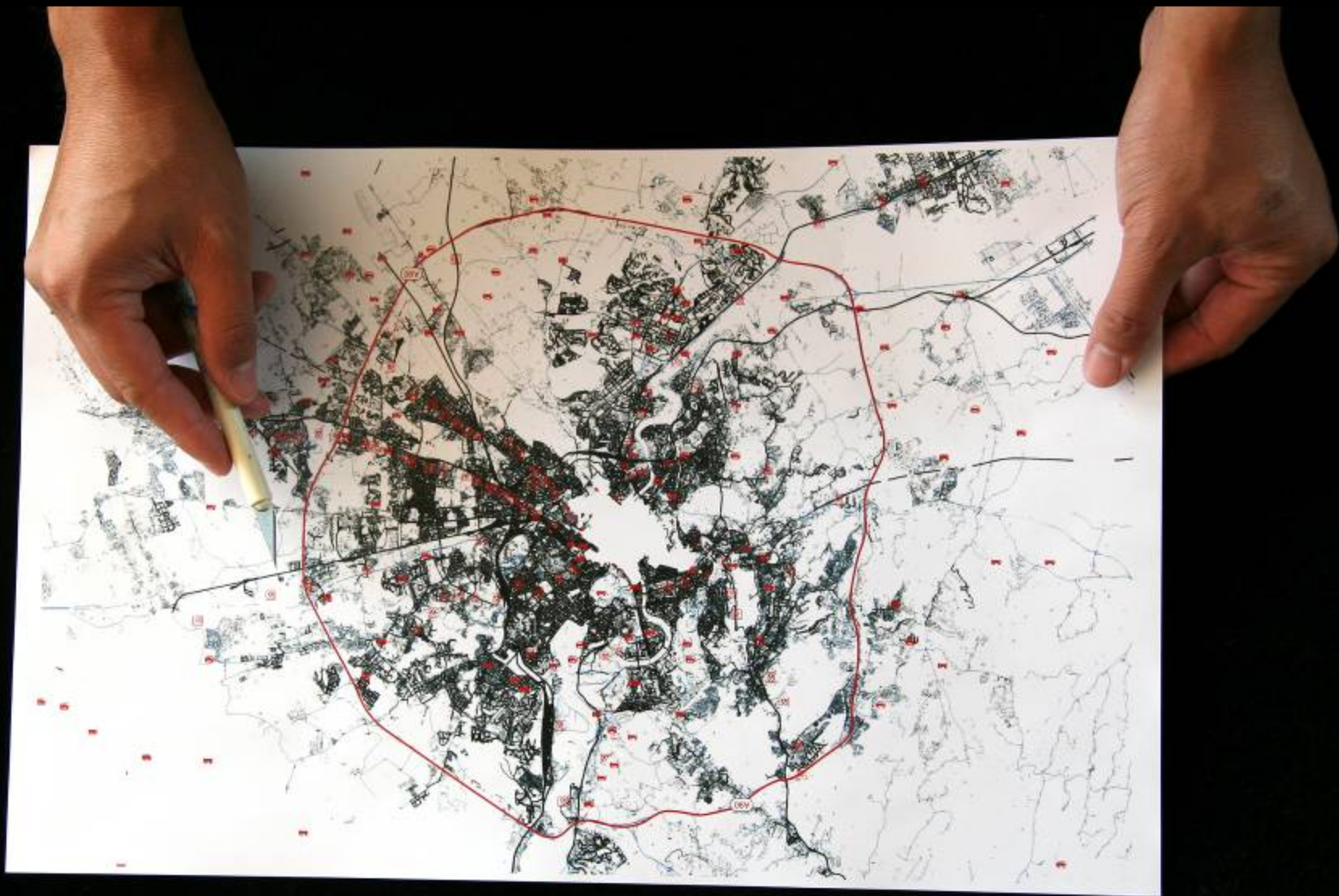
DARDI
PORTOGHESI
ROWE
ROSSI

GRUBBACH
GIURGOLA
GRAVES
L. KRIER





Eternal City



Uneternal city











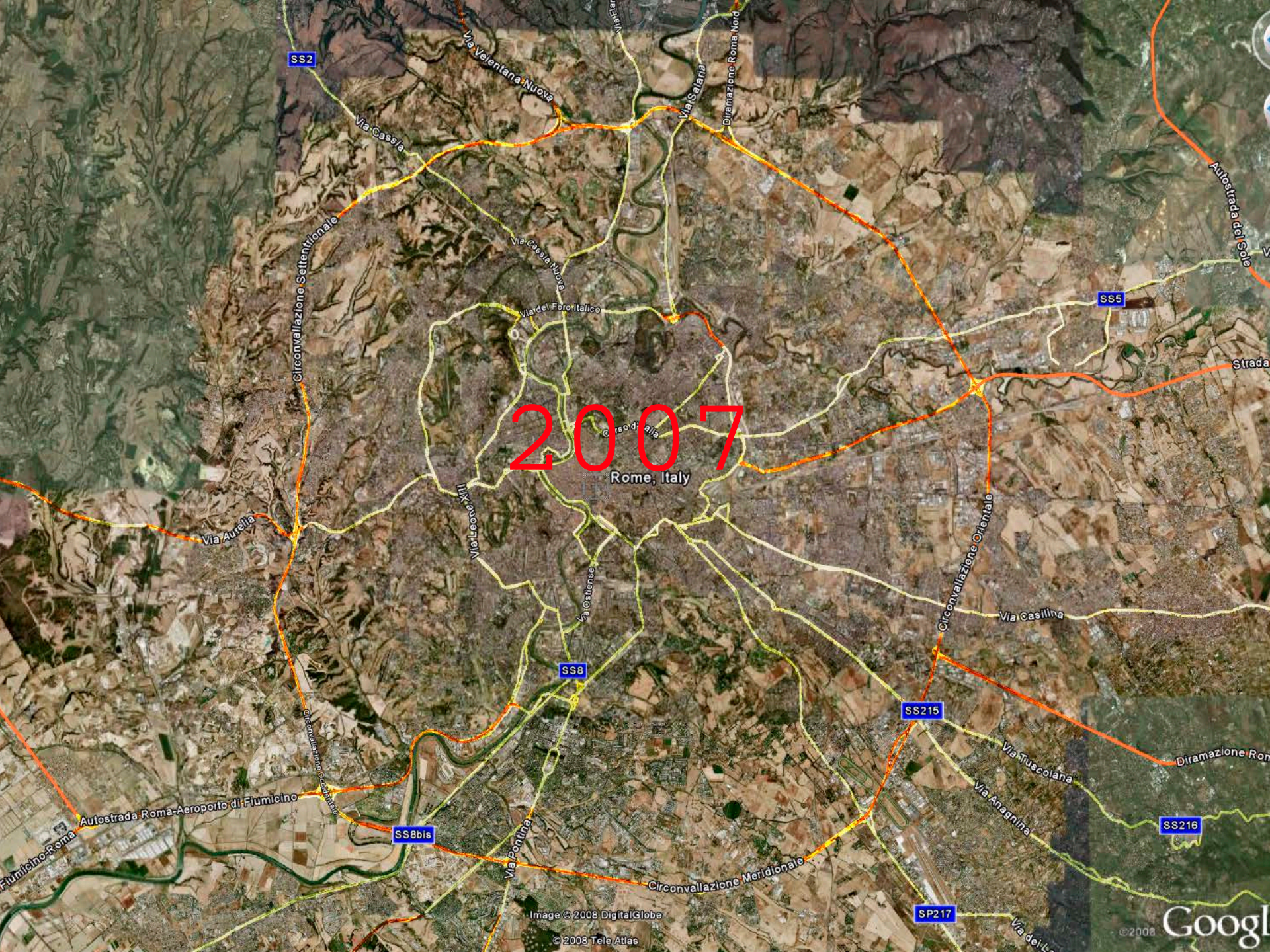






2007

Rome, Italy



SS2

SS5

SS8

SS215

SS8bis

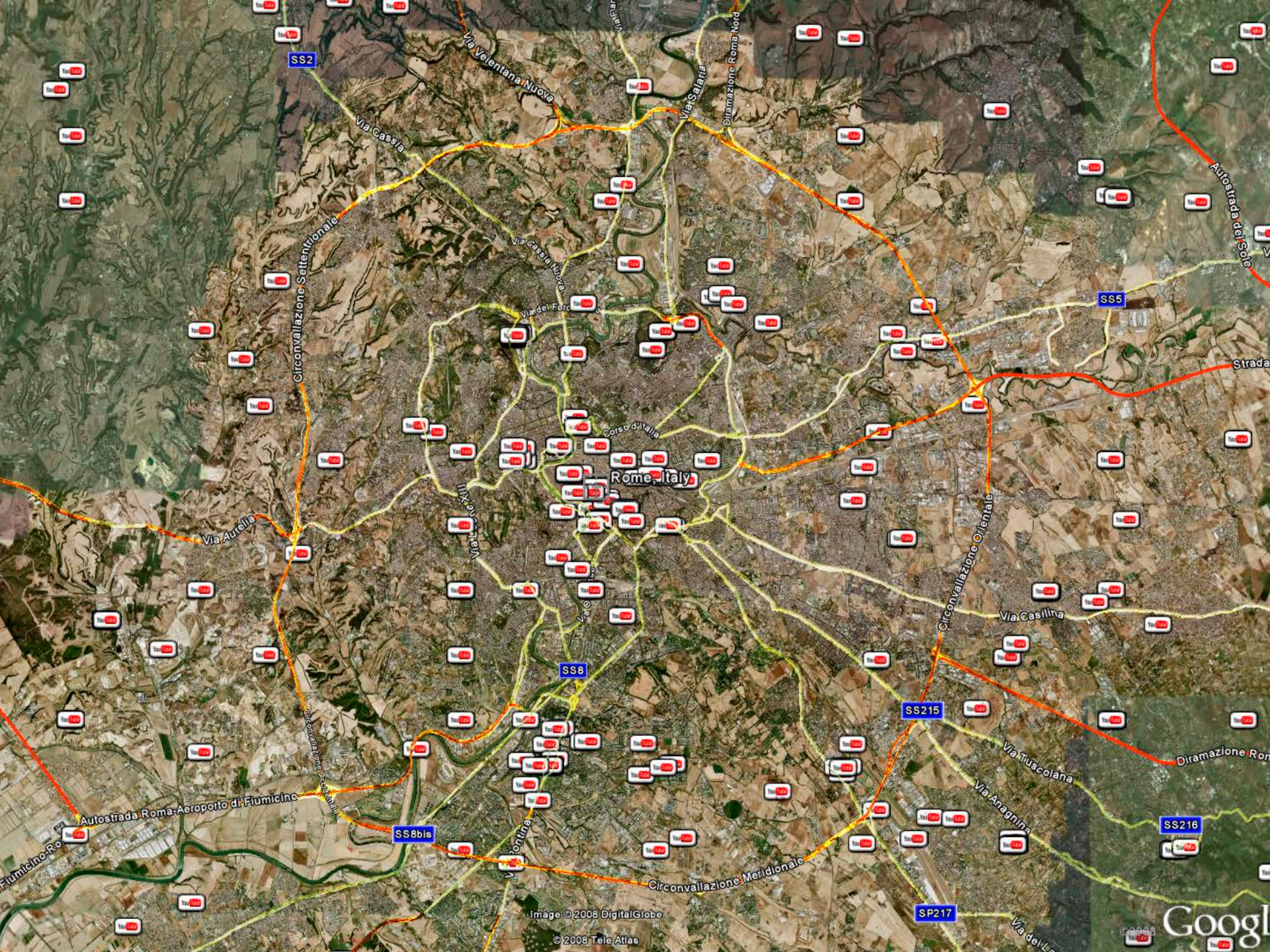
SS216

SP217

Image © 2008 DigitalGlobe

© 2008 Tele Atlas

© 2008 Google



SS2

SS5

SS8

SS215

SS8bis

SS216

SP217

Image © 2008 DigitalGlobe

© 2008 Tele Atlas

Google

Rome, Italy

Circunvallazione Setentrionale

Circonvallazione Orientale

Circonvallazione Meridionale

Via Volturnana Nuova

Via Salaria

Via Cassia

Diramazione Roma Nord

Autostrada del Sole

Via Cassia Nuova

Via del Ferro

Corso d'Italia

Via Aurelia

Via Tuscolana

Via Casilina

Autostrada Roma-Aeroporto di Fiumicino

Via Tuscolana

Via Anagnina

Diramazione Roma

Fiumicino-Roma

Via Fontana

Via del Corso



Roma 2007 compilatie - Jumpstyle + Foto's

From: [Boorstyle](#)

CP & friends op vakantie in Rome. Zie hier een compilatie met foto's en filmpjes + lekkere muziek. Enjoy!



Views: 3060

★★★★★
(25 Ratings)



2007 Tiber Descent - day 7

From: [bitravel](#)

DIT 2007 - international kayak Tiber descent from Città di Castello to Rome - day 7 Castel Giubileo Ponte Milvio Rome



Views: 508



(1 Ratings)





Tráfico Sexual - Itália

From: [gannur](#)

Reportagem editada pelo Jornal da Band em 2005 relata como vivem as mulheres e travestis brasileiros vítimas do tráfico sexual em Roma, Itália



Views: 14404

★★★★☆
(8 Ratings)





Street Sk8er MM a Torresina

From: [uqqa!](#)

Per uno skatepark pubblico nel Municipio 19 (Roma - Italy). Street Sk8er Monte Mario alla domenica ecologica del 23 settembre 2007 a Torresina



Views: 368



(0 Ratings)



Street Sk8er MM a Torresina

From: [u00a1](#)

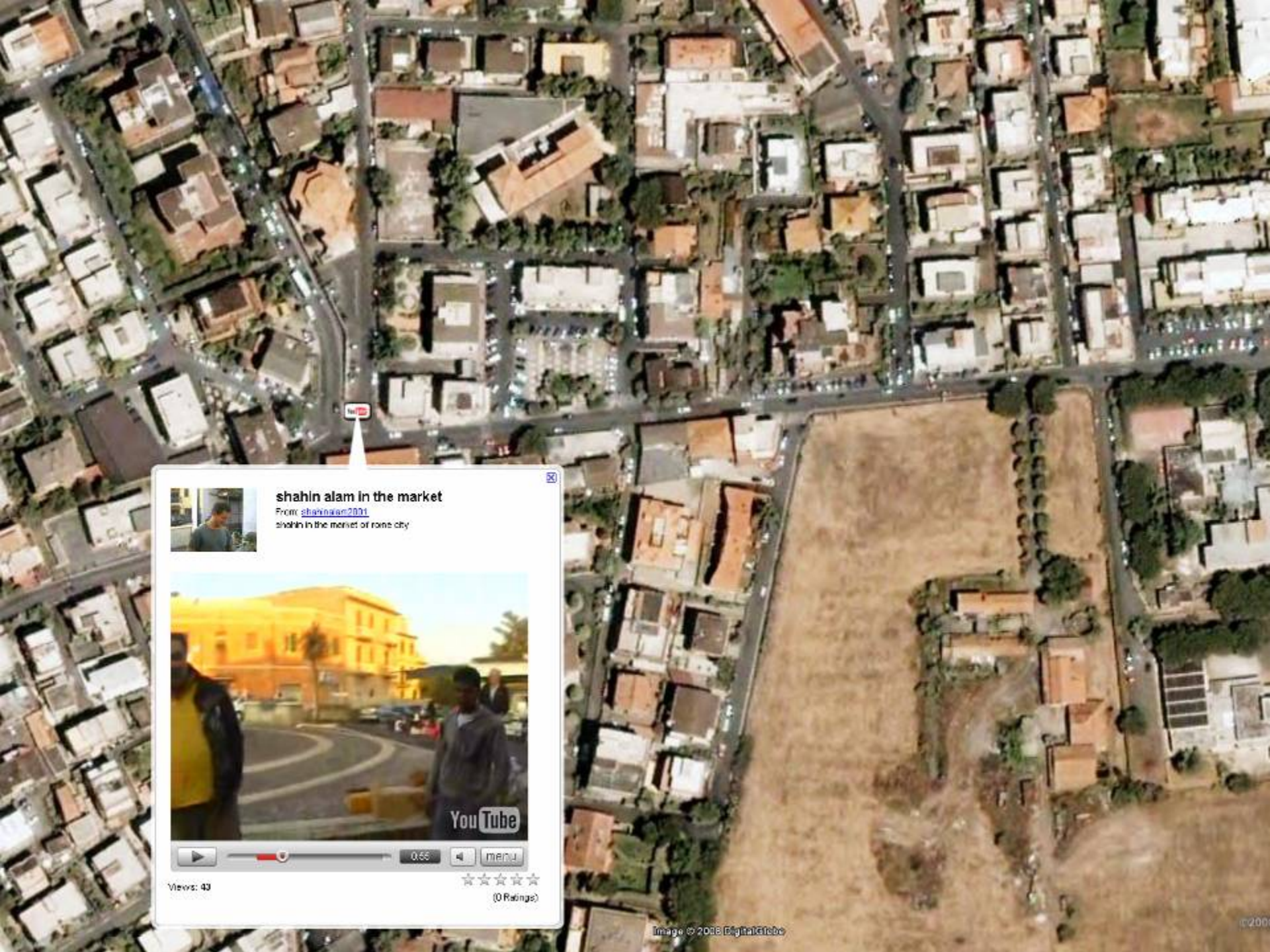
Per uno skatepark pubblico nel Municipio 19 (Roma - Italy). Street Sk8er Monte Mario alla domenica ecologica del 23 settembre 2007 a Torresina



Views: 368



(0 Ratings)



shahin alam in the market

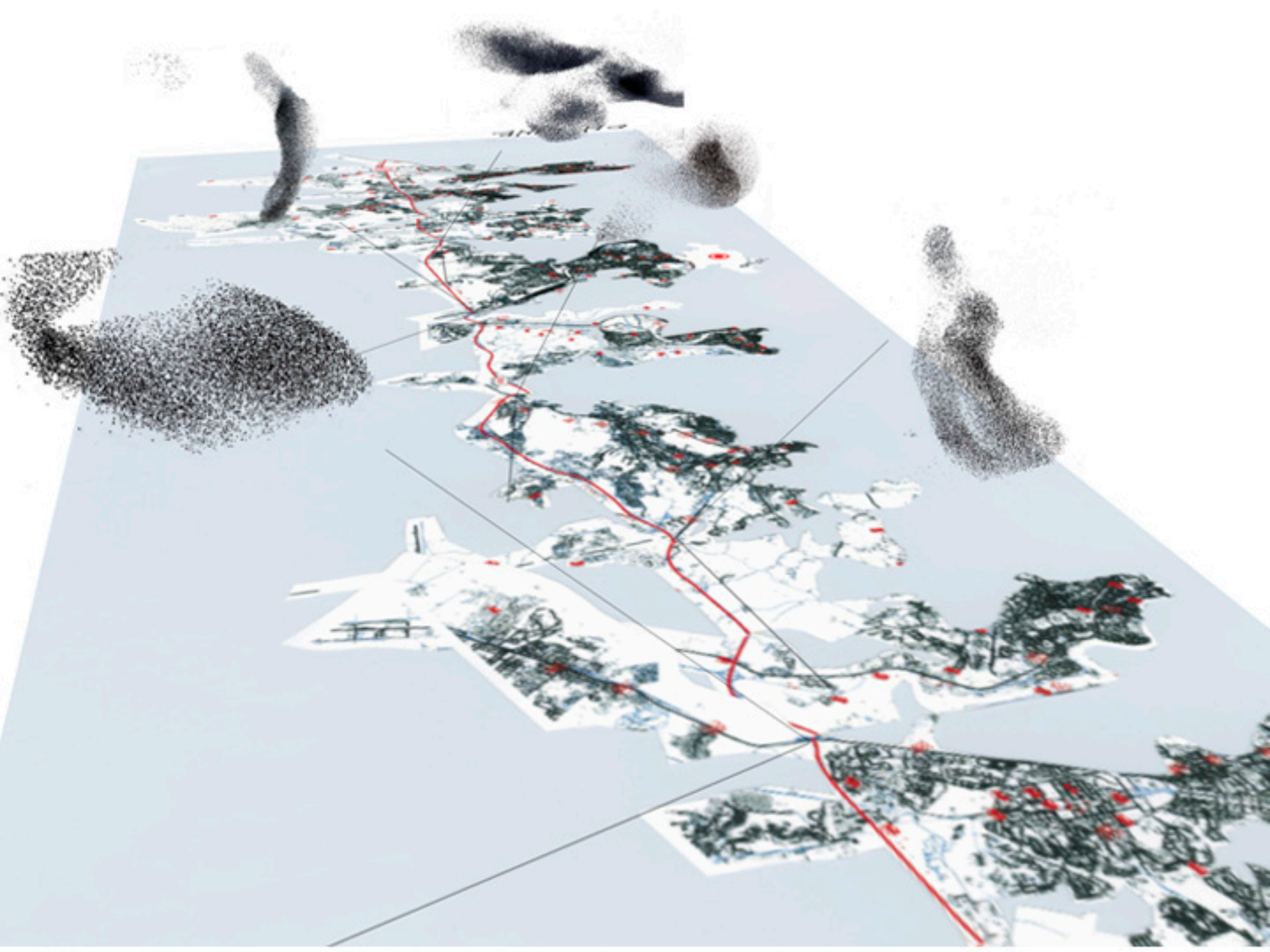
From: [shahin2001](#)
shahin in the market of rons city





Views: 43

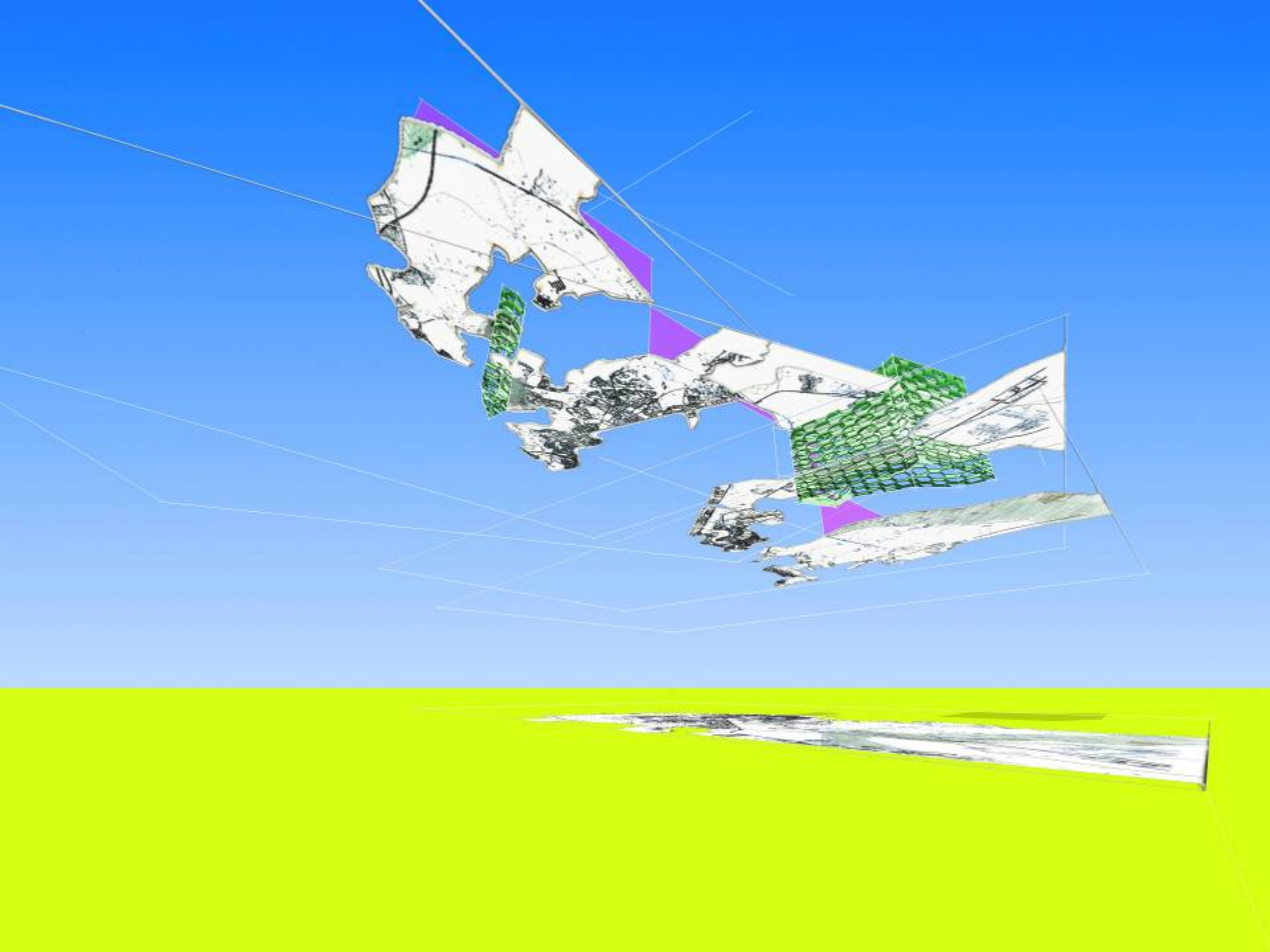


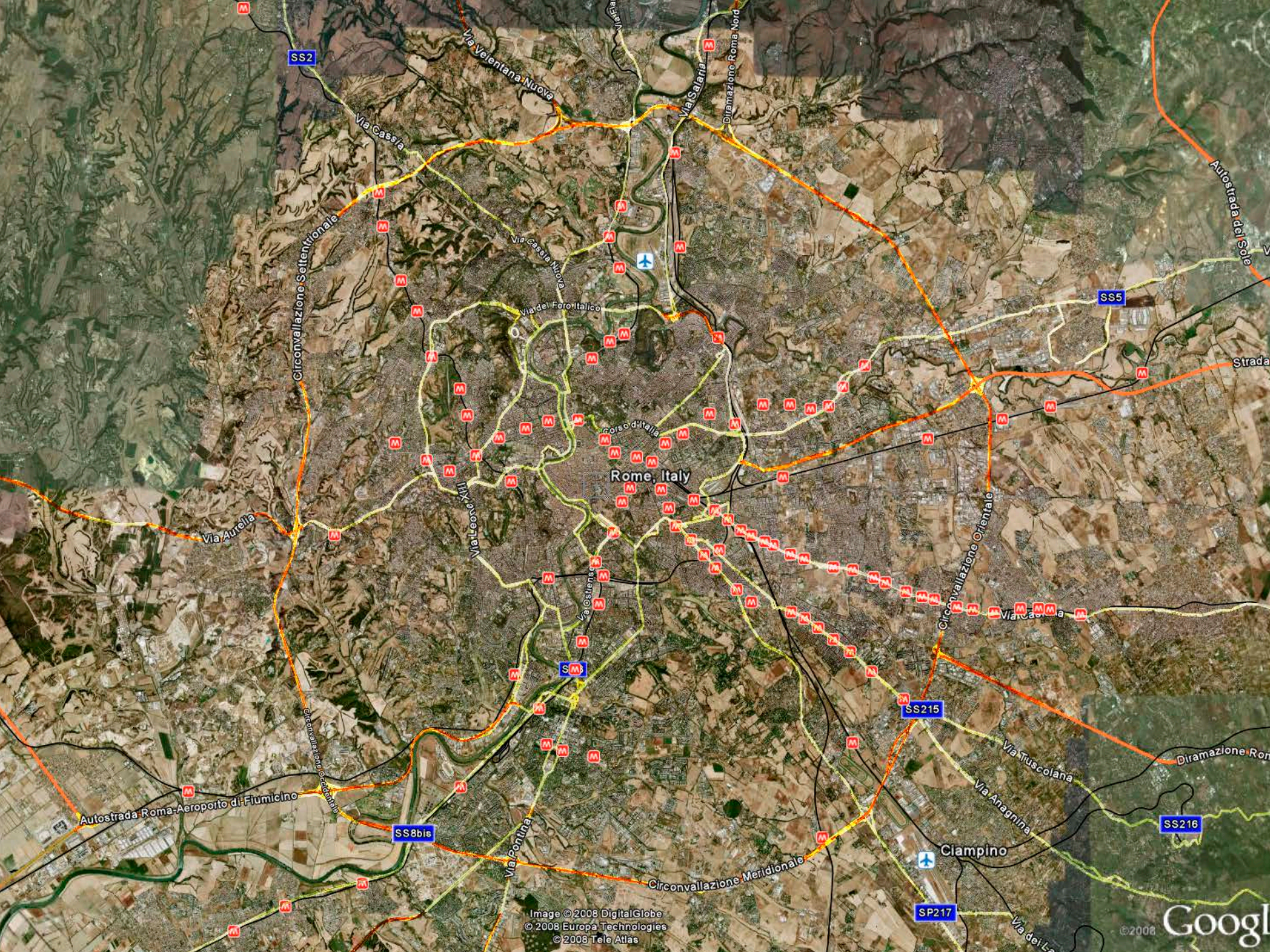












Rome, Italy

where GRA meets metro stop

FM-Aurelia

western Rome

- predominately residential
- predominately commercial
- new development
free building type

- public urban services
national railways
subways
concession areas of respect

- areas of ordinary processing

- to be planned

- parks established and secured by
municipality Castel Porziano

- agricultural areas

- public parks and local public services

- green spaces equipped private

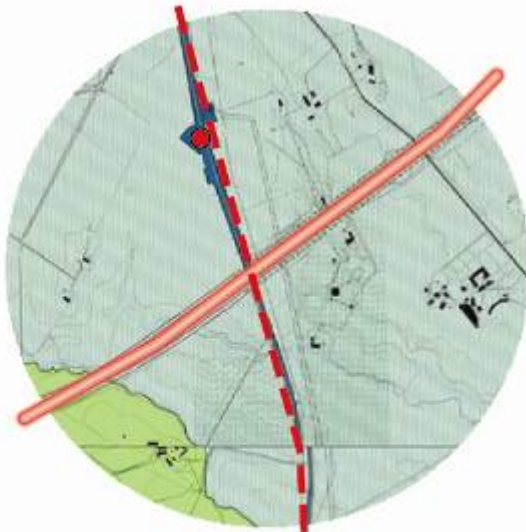


where GRA meets metro stop

FM-Torricola

south-eastern Rome

- predominately residential
- predominately commercial
- new development
free building type
- public urban services
national railways
subways
concession areas of respect
- areas of ordinary processing
- to be planned
- parks established and secured by
municipality Castel Porziano
- agricultural areas
- public parks and local public services
- green spaces equipped private













Affrancatura
Letter Postage
Briefporto



Art Panorama Roma



La Città Eterna
Patrimonio mondiale dell'Umanità dell'UNESCO



3 days driving **around** rome























reshape

reinvest

revalue



Reshape
an exit is not a destination



An aerial photograph of a large, sprawling industrial or institutional complex. The complex consists of numerous interconnected buildings, many with flat roofs, and several large parking lots filled with cars. A prominent red pushpin is stuck into the top of one of the buildings in the upper left quadrant. The surrounding area includes roads, some greenery, and a residential neighborhood with smaller, multi-story houses in the bottom left corner. The text "Reinvest its almost there in remnants and scraps" is overlaid in white on the left side of the image.

Reinvest
its almost there in remnants and scraps



OPRI
IALE

LETORRI

PER LA CURA E LA
SIONE DEL DIABETE

PREVENZION
DEL DIABETE

Revalue
its so beautiful







Attenzione causa lavori
traffico difficoltoso
da uscita 1 a uscita 6



S - Sala Operativa 06722911

ACI - Soccorso Stradale 116

IA P.S. Fronto Intervento 113

POLIZIA MUNICIPALE 0667691

ronto Intervento 112

ISORADIO FM 103.45

ADALI Loc. SETTEBAGNI 06886601

POLIZIA STRADALE Loc. TOR SAPIENZA 0622101

The function of the imagination
is not to make strange things
settled but to make settled
things strange.

g.k. chesterton





grande raccordo anulare
Autostrada
ROMA sud
NAPOLI
Aeroporto
CIVITAVECCHIA

ROMA
NAPOLI
CIVITAVECCHIA





Do those aqueducts still work?



Attenzione causa lavori
traffico difficoltoso
da uscita 1 a uscita 6



ANAS - Sala Operativa 067733911

INACI - Servizio Stradale 118

POLIZIA P.S. Pronto Intervento 112

POLIZIA MUNICIPALE 0687691

CARABINIERI Pronto Intervento 113

ISORADIO FM 102.80

POLIZIA VERBALE Loc. 011134381 06899491

POLIZIA STRADALE Loc. 108 SANPIETRO 0677691

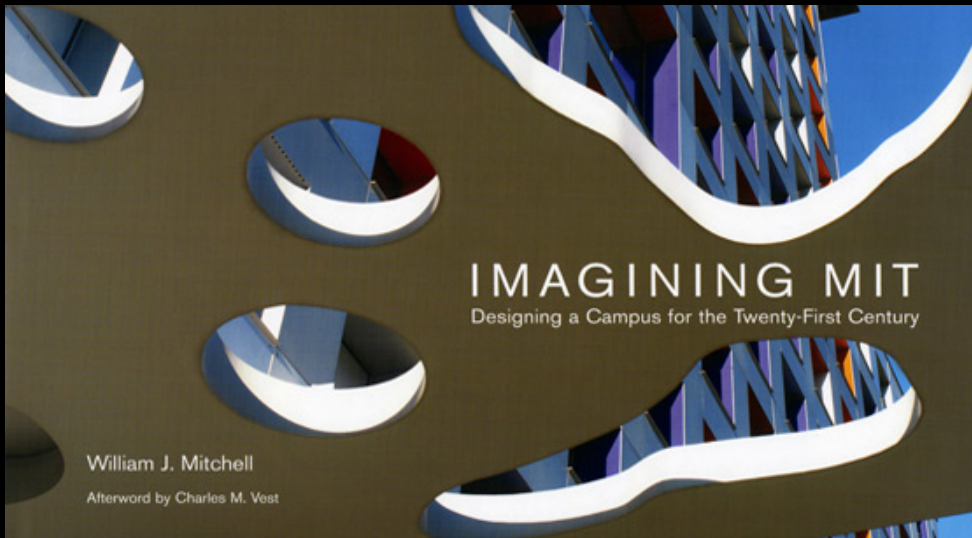


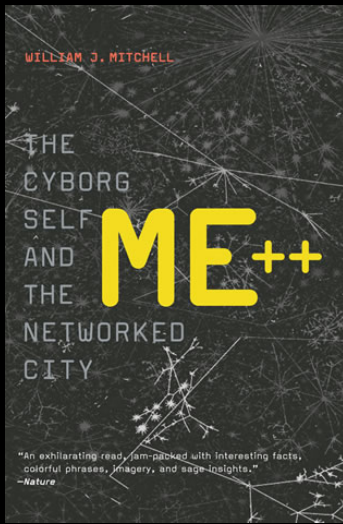


We forgot to buy the legs for the Taybot...





I'm glad we got the gyros first...



What does Bill worry about?

Me++: The Cyborg Self and the Networked City

Computer viruses, cascading power outages, terrorist infiltration of transportation networks, and cellphone conversations in the streets are symptoms of a dramatic new urban condition—that of ubiquitous, inescapable network interconnectivity. He argues that a world governed less and less by boundaries and more and more by connections requires us to reimagine and reconstruct our environment and to reconsider the ethical foundations of design, engineering, and planning practice.

City of Bits: Space, Place, and the Infobahn

Digital technology is turning traditional architectural theory and planning upside down, contends Mitchell, who teaches architecture and media arts at MIT. Mitchell argues that online communities, transcending geographic boundaries and social contexts, offer new ways of thinking about urban design, private and public space, the separation of work and home life and personal identity.


In the 1990s, MIT began a billion-dollar building program that transformed its outdated, run-down campus into an architectural showplace. Funded by the high-tech boom of the 1990s and driven by a pent-up demand for new space, MIT's ambitious rebuilding produced five major works of architecture: Kevin Roche's Zesiger Sports and Fitness Center, Steven Holl's Simmons Hall, Frank Gehry's Stata Center, Charles Correa's Brain and Cognitive Science Complex, and Fumihiko Maki's still-unrealized project for the Media Laboratory. In *Imagining MIT*, William Mitchell (who served as architectural adviser to MIT president Charles Vest) offers a critical, behind-the-scenes view of MIT's new buildings and the complex processes that produced them. The story is not simply one of commissions, projects, CAD, and hardhats; it is about all the forces that come into play—including money, politics, institutional dynamics, and ideology—when a major university campus is imagined, designed, and built. Lavishly illustrated with architectural photographs, drawings, plans, and models, with color images throughout, *Imagining MIT* shows both the opportunities and the obstacles facing architectural production and city building at the dawn of a new millennium.



5 Perspective rendering of a laboratory space.









pillow